








Legend

-  Conservation or Reserve Land

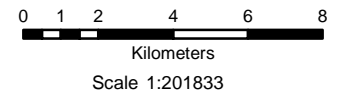
Rural 1 (Plains) Zone

-  Cannot be subdivided
-  Potential for 1 additional lot
-  Potential for 2 additional lots
-  Potential for 3 additional lots
-  Potential for 4 additional lots
-  Potential for 5+ additional lots



WHAKATANE RURAL REVIEW
Latent Capacity Rural 1 (Plains) Zone

All data sourced from Whakatane District Council Oct 2007 excluding DOC Conservation Land Units.
 DOC Conservation Land Units data accurate as at June 2004



20 Nov 2007 Original map size: A3

C:\Data\Projects\21623600 - Whakatane Rural Review\Spatial\Workspaces