

**Coastal Hazards**

- 2060 ERZ
- 2100 ERZ
- CERZ
- 103.3m MIRZ
- 103.6m MIRZ
- 104.0m MIRZ
- 104.1m MIRZ
- 104.55m EIRZ
- 104.7m EIRZ
- Variable EIRZ
- Variable ERZ Levels

**Landscape  
Natural and  
Cultural Features**

- Significant Specimen Tree
- Ridgeline
- Esplanade
- Water Body
- Cultural & Built Heritage
- Cultural & Built Heritage
- Outstanding Natural Feature and Landscape
- Significant Amenity Landscape
- Significant Indigenous Biodiversity Site

**Area Specific  
Overlays**

- Bird Nesting Vehicle Restriction
- Edgecumbe Dairy Manufacturing Site
- Edgecumbe Dairy Manufacturing Site Noise Contour Line
- Awakeri Quarry Buffer
- Mill Waste Contaminated Site - Indicative
- Whakatāne Board Mill
- Kawerau Geothermal Exploration Area
- Overland Flow Paths



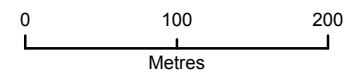
Refer to map: 506

Refer to map: 119

Refer to map: 121

Refer to map: 122

Refer to map: 123



1:5,000 Date: 13/04/2017

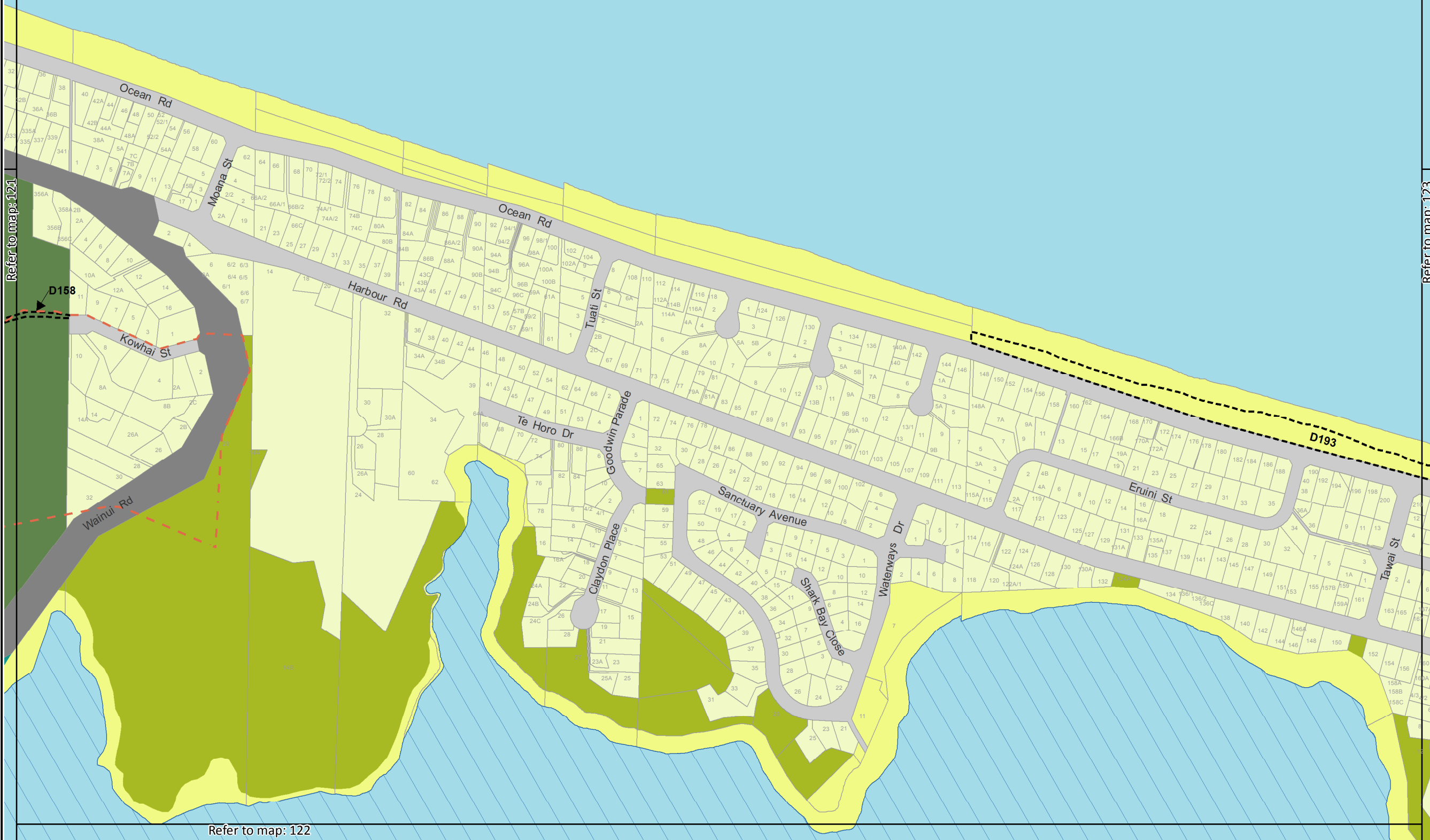


Refer to map: 506

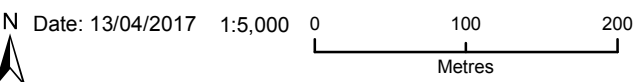
Refer to map: 119

Refer to map: 121

Refer to map: 123



Refer to map: 122



# WHAKATĀNE DISTRICT PLAN MAPS

# Ōhope 120B

## Features

- Amenity Building Line
- Pedestrian Street
- Restricted Vehicle Access
- Road Widening
- National Grid Centre Line
- Gas Transmission Pipeline Corridor
- Coastal Environmental Line
- Railway Corridor Buffer
- Designation
- Statutory Acknowledgements
- Key Urban Space
- 12m Height Restriction
- 300 m oxidation pond buffer
- Strand Character Area
- WHK River Greenway concept
- Omeheu Spray Irrigation Scheme
- Minginui Access Road
- State Highway
- Limited Access Road
- District Arterial Roads

## Natural Hazard

- Natural Hazard
- Natural Hazard (NHaz4)

## Planning Zones

- Business Centre
- CPZ
- Commercial
- Community and Cultural
- Education
- Industrial
- Large Format Retail
- Light Industrial
- Residential
- Urban Living
- Mixed Use
- Active Reserve
- Deferred Residential
- Rural Coastal
- Rural Foothills
- Rural Ohiwa
- Rural Plains

