




2005 extent

-  Debris avalanche
-  Debris flood deposit
-  Debris flow deposit

SCALE BAR: 0  0.5 km



EXPLANATION:
 Mapped extent of 2005 debris flows and debris avalanches identified from Whakatane District Council aerial photography flown on 24-25 May 2005.
 Displayed imagery from the 2011 lidar survey
 Imagery and lidar data provided by Whakatane District Council

DRW:
WR
 CHK:
MM, DT

Matata Debris Flow Mapping

**Mapped extent of 2005 debris flows and debris avalanches
 Map 1 of 2**

SCALE: 1:10,000
 PROJECTION:
 New Zealand Transverse Mercator 2000
 REPORT: DATE:
 Oct 2012