







-  2005 Debris avalanche deposit
-  2005 Debris flow deposit
-  Past geomorphic extent of debris flow and debris avalanche

<p>SCALE BAR: </p> <p><b>EXPLANATION:</b>          Mapped extent of 2005 debris flows and debris avalanches identified from Whakatane District Council aerial photography flown on 24-25 May 2005. Does NOT include mapped debris flood.          Extent of the geomorphic expression of debris flows, and debris avalanches, preserved on the coastal plain near Matata. Extent derived from 2006 and 2011 lidar surveys. Does NOT include debris flood.          Displayed imagery from the 2011 lidar survey          Imagery and lidar data provided by Whakatane District Council</p>	<p>N</p> 		<p><b>Matata Debris Flow Mapping</b></p> <p><b>Mapped extent of:</b>          - 2005 debris flows and debris avalanches          - Past geomorphic extent of debris flow and debris avalanche</p>	<p>SCALE: 1:10,000</p> <p>PROJECTION:          New Zealand Transverse Mercator 2000</p> <p>REPORT:      DATE:                           Dec 2012</p>
---	--	--	---	--