








Legend

-  DOC Conservation Land Units
- Rural 4 (Settlement) Zone**
-  Cannot be subdivided
-  Potential for 5 additional lots
-  Potential for 7 additional lots
-  Potential for 9 additional lots
-  Potential for 11 additional lots
-  Potential for 13+ additional lots



WHAKATANE RURAL REVIEW
Latent Capacity Rural 4 (Settlement) Zone

All data sourced from Whakatane District Council Oct 2007 excluding DOC Conservation Land Units.
DOC Conservation Land Units data accurate as at June 2004

0 0.25 0.5 0.75 1

Kilometers

Scale 1:25000

20 Nov 2007 Original map size: A4