








**Legend**

-  Conservation or Reserve Land

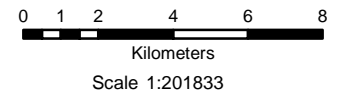
**Rural 1 (Plains) Zone**

-  Cannot be subdivided
-  Potential for 1 additional lot
-  Potential for 2 additional lots
-  Potential for 3 additional lots
-  Potential for 4 additional lots
-  Potential for 5+ additional lots



**WHAKATANE RURAL REVIEW**  
**Latent Capacity Rural 1 (Plains) Zone**

All data sourced from Whakatane District Council Oct 2007 excluding DOC Conservation Land Units.  
 DOC Conservation Land Units data accurate as at June 2004



20 Nov 2007 Original map size: A3

C:\Data\Projects\21623600 - Whakatane Rural Review\Spatial\Workspaces