


Legend

 Access Prohibited At All Times



Sourced from the LINZ Data Service and licensed for re-use under the Creative Commons Attribution 3.0 New




Beaches Bylaw 2018 - Quad Bike Access

Path:
Date of issue: 15/05/2018

Scale: 1:5,000
Author: <Add initials>

DISCLAIMER: While Whakatane District Council (WDC), has exercised all reasonable skill and care in controlling the contents of this information, WDC gives no warranty in relation to the material, including its accuracy, reliability and suitability and accepts no liability whatsoever in relation to any loss, damage or other costs (whether direct, indirect or consequential) relating to the use of any material, any compilations, derivative works or modifications of the material. Aerial Photography flown between 2001 and 2016, depending on the area. Parcel boundaries are to be taken as approximate only, not to be substituted for site specific survey. May contain LINZ data: Crown Copyright Reserved. Note: Place names may not conform to LINZ guidelines 2008. Position of all assets & historical sites are approximate, actual positions are to be verified on site.

Legend

 Access Prohibited At All Times



Sourced from the LINZ Data Service and licensed for re-use under the Creative Commons Attribution 3.0 New



Beaches Bylaw 2018 - Quad Bike Access


Path:
Date of issue: 15/05/2018

Scale: 1:5,000
Author: <Add initials>

DISCLAIMER: While Whakatane District Council (WDC), has exercised all reasonable skill and care in controlling the contents of this information, WDC gives no warranty in relation to the material, including its accuracy, reliability and suitability and accepts no liability whatsoever in relation to any loss, damage or other costs (whether direct, indirect or consequential) relating to the use of any material, any compilations, derivative works or modifications of the material. Aerial Photography flown between 2001 and 2016, depending on the area. Parcel boundaries are to be taken as approximate only, not to be substituted for site specific survey. May contain LINZ data: Crown Copyright Reserved. Note: Place names may not conform to LINZ guidelines 2008. Position of all assets & historical sites are approximate, actual positions are to be verified on site.



Legend

 Access Prohibited At All Times

Sourced from the LINZ Data Service and licensed for re-use under the Creative Commons Attribution 3.0 New



Beaches Bylaw 2018 - Quad Bike Access

Path:
Date of issue: 15/05/2018




DISCLAIMER: While Whakatane District Council (WDC), has exercised all reasonable skill and care in controlling the contents of this information, WDC gives no warranty in relation to the material, including its accuracy, reliability and suitability and accepts no liability whatsoever in relation to any loss, damage or other costs (whether direct, indirect or consequential) relating to the use of any material, any compilations, derivative works or modifications of the material. Aerial Photography flown between 2001 and 2016, depending on the area. Parcel boundaries are to be taken as approximate only, not to be substituted for site specific survey. May contain LINZ data: Crown Copyright Reserved. Note: Place names may not conform to LINZ guidelines 2008. Position of all assets & historical sites are approximate, actual positions are to be verified on site.

Scale: 1:12,000

Author: <Add initials>

Legend

 Access Prohibited At All Times



Sourced from the LINZ Data Service and licensed for re-use under the Creative Commons Attribution 3.0 New



Beaches Bylaw 2018 - Quad Bike Access

Path:
Date of issue: 15/05/2018



DISCLAIMER: While Whakatane District Council (WDC), has exercised all reasonable skill and care in controlling the contents of this information, WDC gives no warranty in relation to the material, including its accuracy, reliability and suitability and accepts no liability whatsoever in relation to any loss, damage or other costs (whether direct, indirect or consequential) relating to the use of any material, any compilations, derivative works or modifications of the material. Aerial Photography flown between 2001 and 2016, depending on the area. Parcel boundaries are to be taken as approximate only, not to be substituted for site specific survey. May contain LINZ data: Crown Copyright Reserved. Note: Place names may not conform to LINZ guidelines 2008. Position of all assets & historical sites are approximate, actual positions are to be verified on site.

Scale: 1:7,000

Author: <Add initials>