

# Ngāti Rangitihi Iwi Environmental Management Plan

Te Māhere ā Rohe mō Ngāti Rangitihi

2011

PART II – MAPS

Rohe

Nga Rawa Whakahira o Ngati Rangitihi

Statutory and Planning Mechanisms

Statutory Acknowledgements

## Introduction to Maps

The maps in the Ngati Rangitahi Iwi Environmental Plan are in four series. The first series is a map showing the ancestral interests of Ngati Rangitahi. The second series is the result of a significant exercise to identify and record Ngāti Rangitahi places of significance and customary resource areas. These are called Nga Rawa Whakahira o Ngāti Rangitahi (Important resources of Ngati Rangitahi). The third series of maps are statutory and planning mechanisms including a conglomeration of district planning zones, identification of significant ecological, cultural, and historic resources as well as designations and reserves. The fourth series map is statutory acknowledgements of other iwi.

Whilst every effort had gone into identifying as many places as possible their still remains a number that for reasons of sensitivity, accuracy and time constraints have not been added at this time. The schedules and maps will be reviewed and updated from periodically.

1. Rohe Map – identifying geographic extent of most of Ngati Rangitahi ancestral interests
2. Nga Rawa Whakahira o Ngati Rangitahi – identifying the places of significance, customary resource area, archaeological resources and water bodies of significance to Ngati Rangitahi
3. Statutory and Planning Mechanisms – the various statutory and planning mechanisms such as zoning, designations
4. Statutory Acknowledgements – geographic location of other iwi statutory acknowledgements as a result of settlement legislation.

## Disclaimer

These graphics have been produced as a result of information provided by the client and/or sourced by or provided to Boffa Miskell Limited by a third party for the purposes of providing the services. No responsibility is taken by Boffa Miskell Limited for any liability or action arising from any incomplete or inaccurate information provided to Boffa Miskell Limited (whether from the client or a third party). These graphics are provided to the client for the benefit and use by the client and for the purpose for which it is intended. © Boffa Miskell 2011.

## Acknowledgements

This plan would not have been possible without the support and assistance of a number of people and organisations. Ngati Rangitahi would like to thank the following organisations and people for their assistance and support in preparing this iwi environmental management plan.

*Bay of Plenty Regional Council*

*Rotorua District Council*

*Taupo District Council*

*Western Bay of Plenty District Council*

*Whakatane District Council*


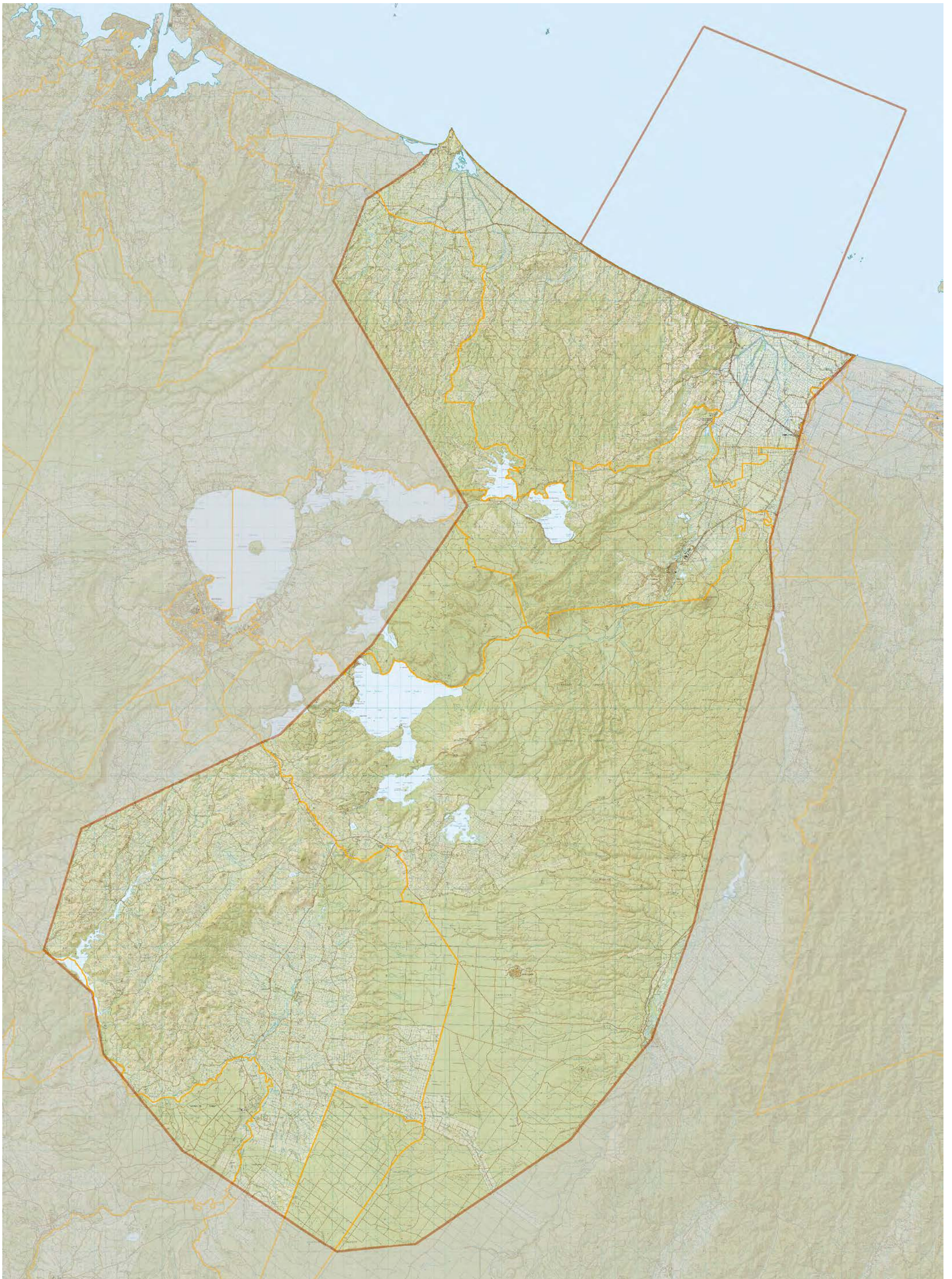
*Boffa Miskell Limited, Tauranga Office*



*Department of Conservation, Rotorua*

*Special thanks to:*

Te Mana o Ngati Rangitahi Trust Board, CEO and staff





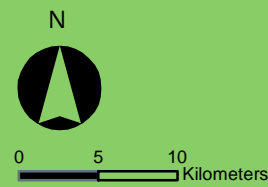
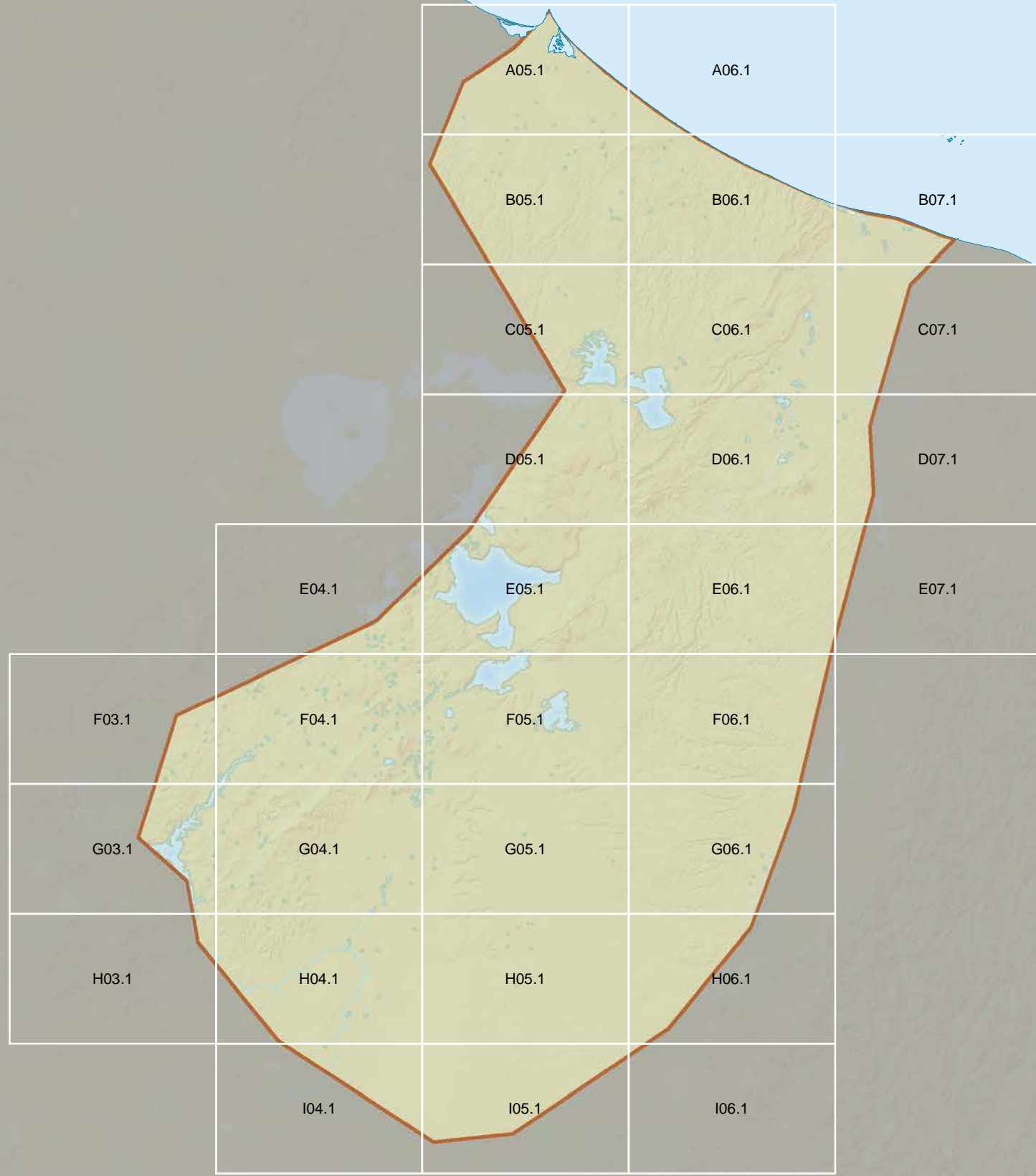
-  Ngati Rangitahi Rohe
-  District boundary

Ngati Rangitahi Environment Management Plan  
**NGATI RANGITIHI ROHE BOUNDARY**

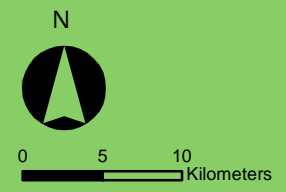
Date: October 2011

Plan Prepared for Te Mana o Ngati Rangitahi Trust by Boffa Miskell Limited

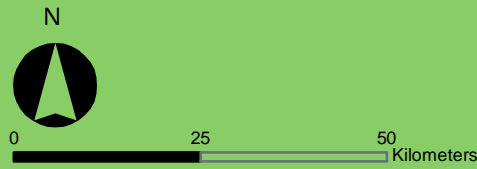
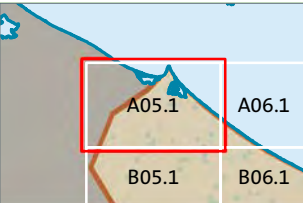
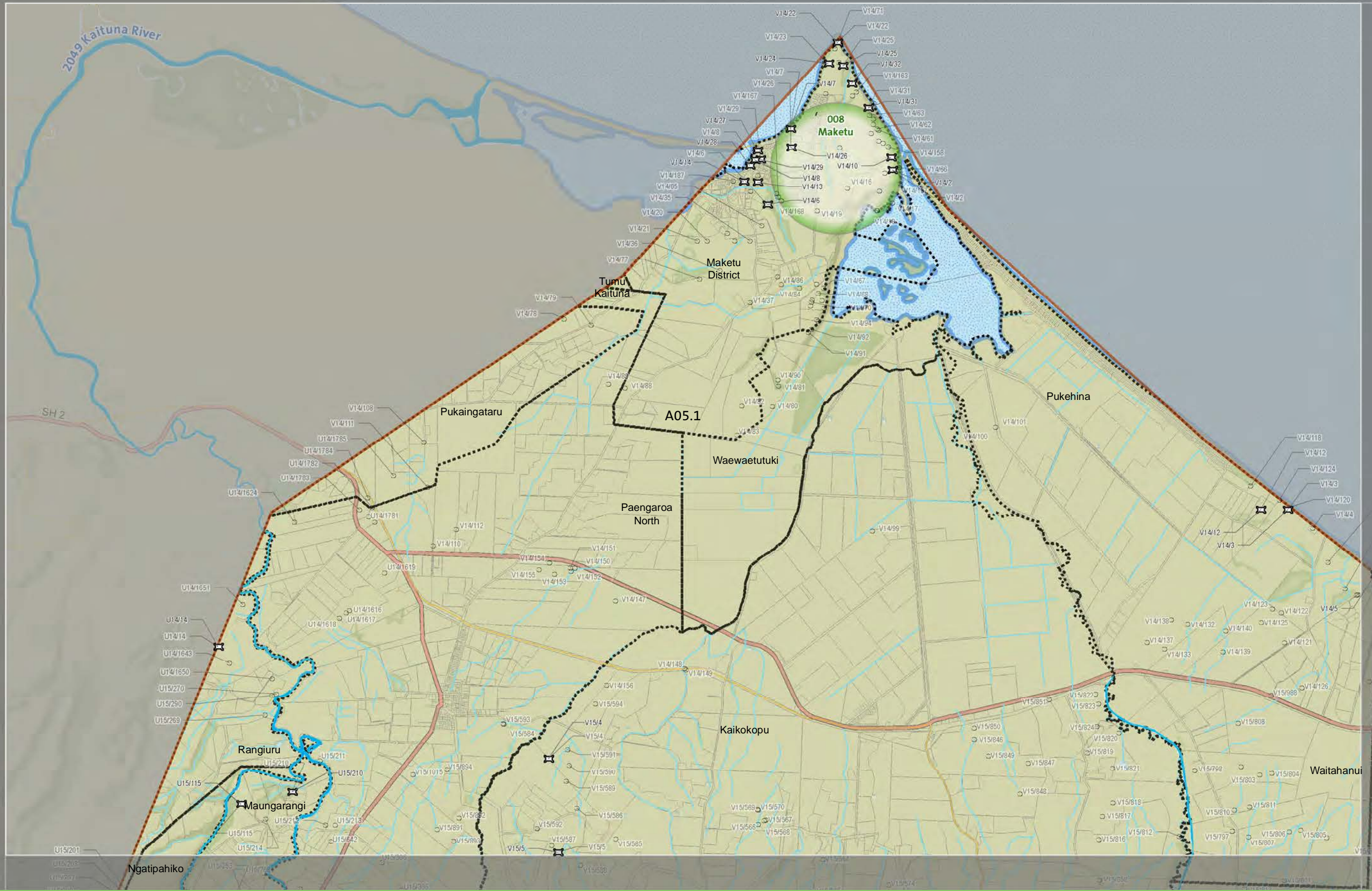






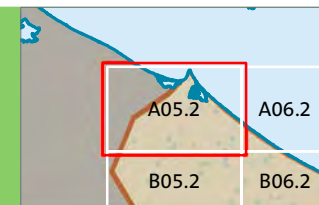
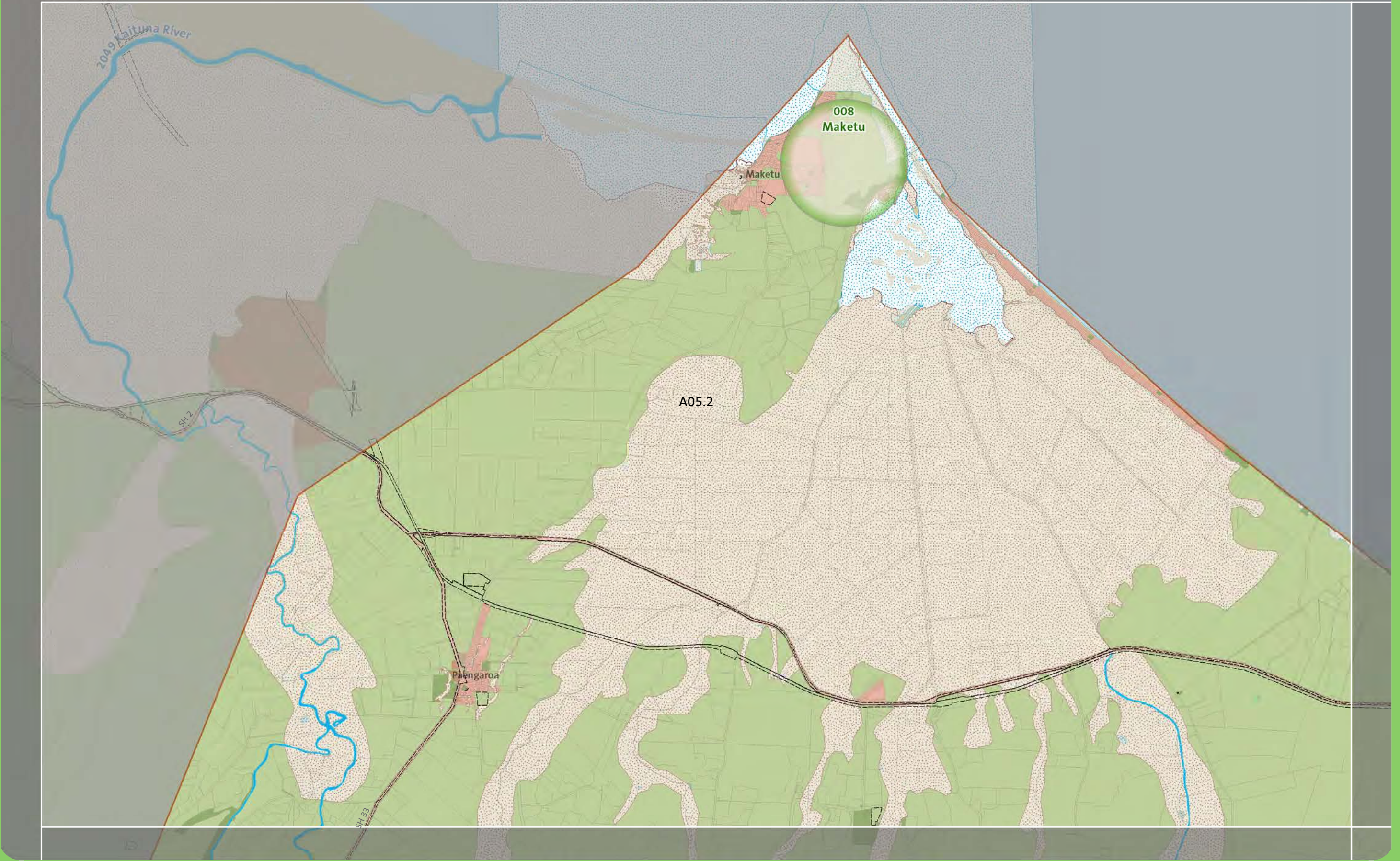




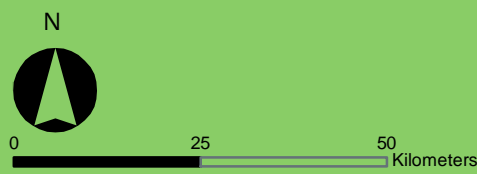
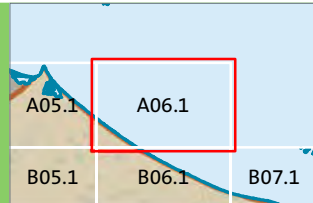
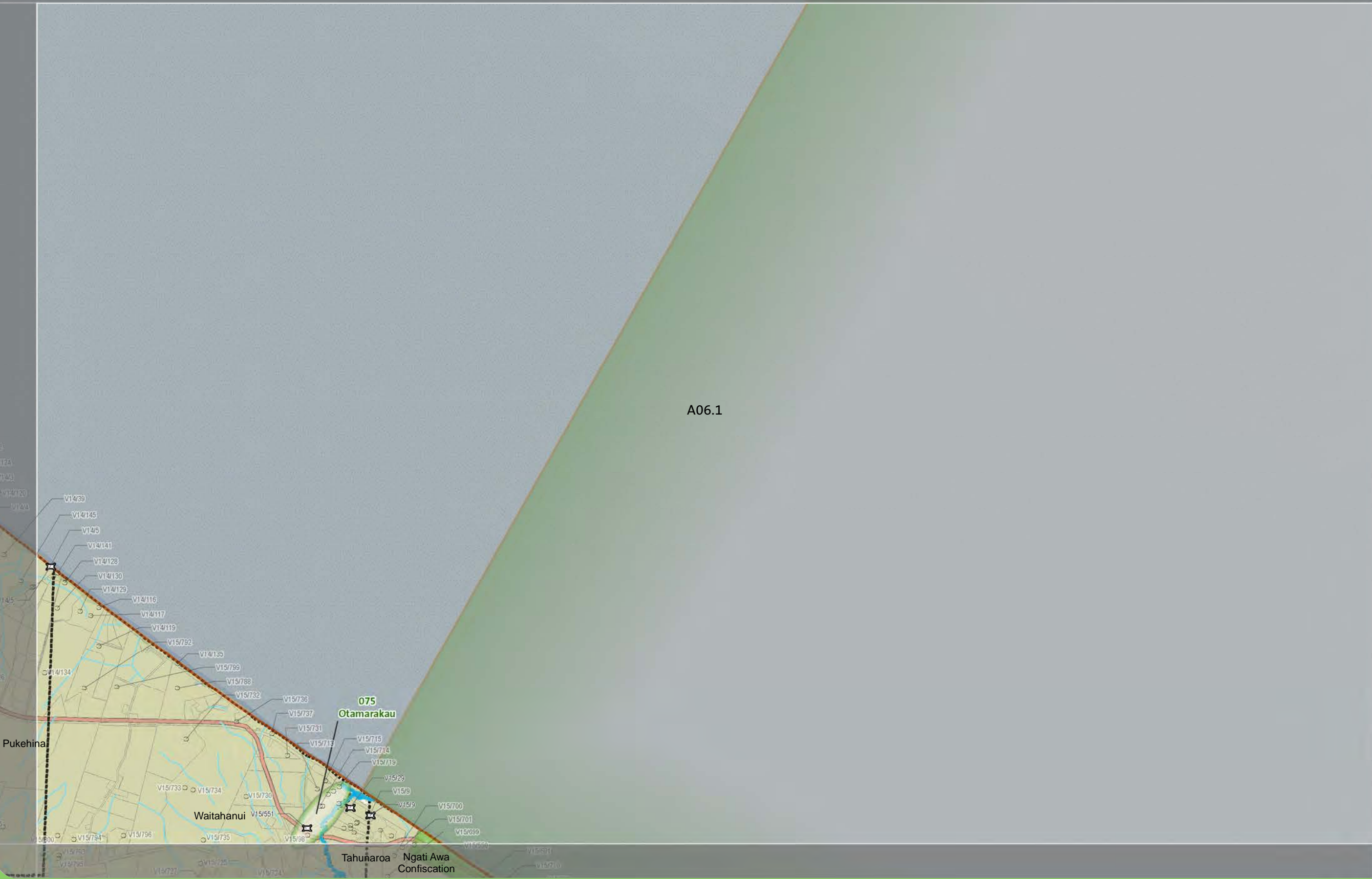


Ngāti Rangitihī Environmental Management Plan  
 Nga Rawa Whakahirahira  
 Series 1: A05.1  
 | Date: October 2011 |  
 Plan prepared for Te Mana o Ngāti Rangitihī Trust by Boffa Miskell Ltd







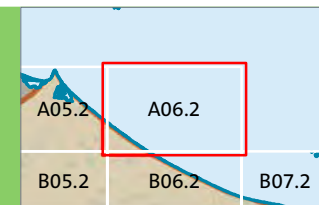


Ngati Rangitihī Environmental Management Plan  
 Nga Rawa Whakahirahira  
 Series 1: A06.1  
 | Date: October 2011 |  
 Plan prepared for Te Mana o Ngati Rangitihī Trust by Boffa Miskell Ltd

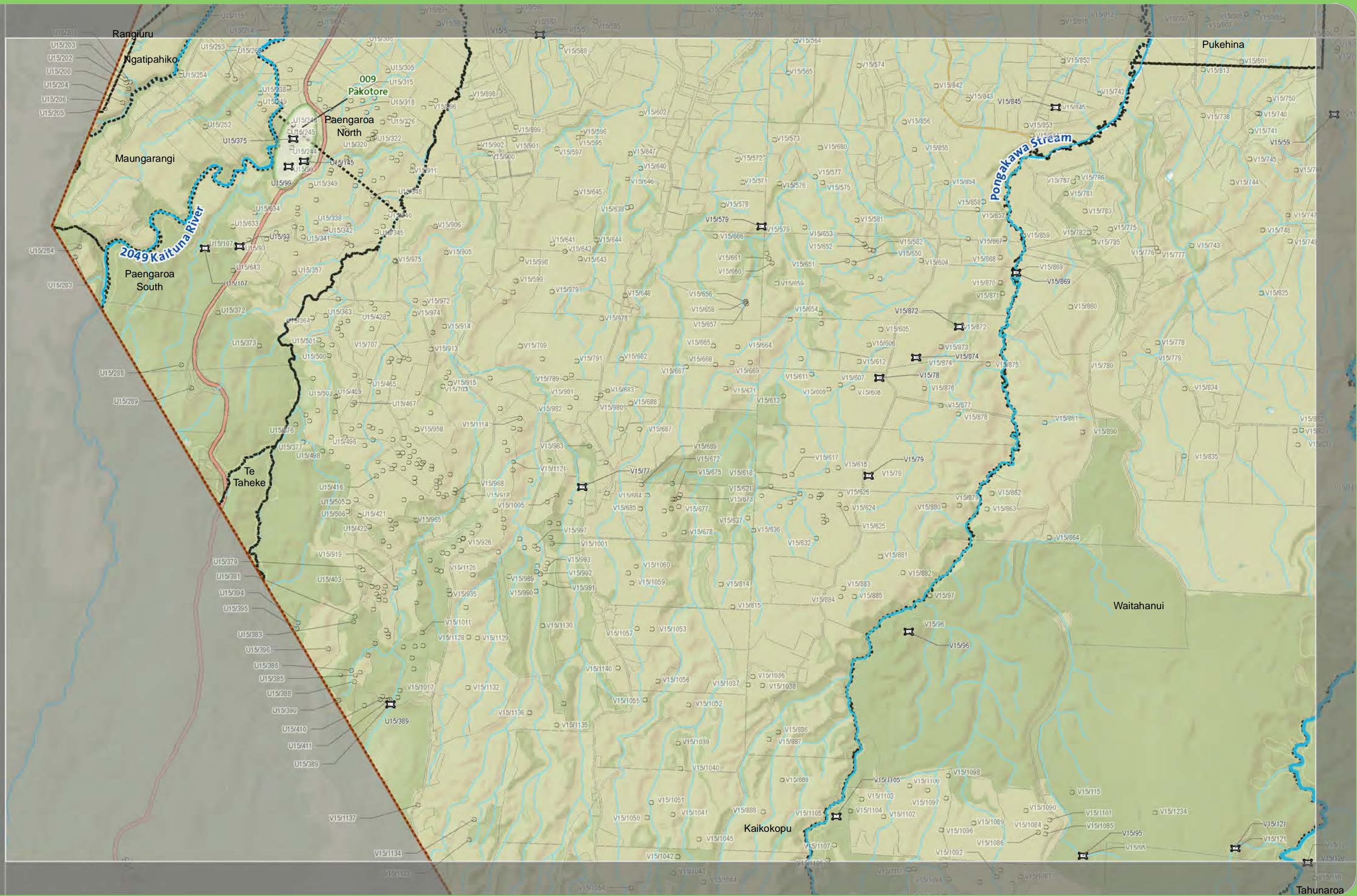




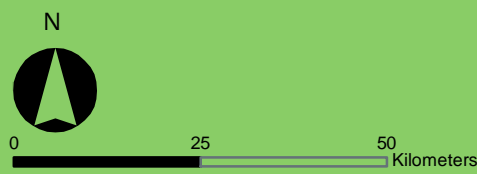
0 25 50 Kilometers



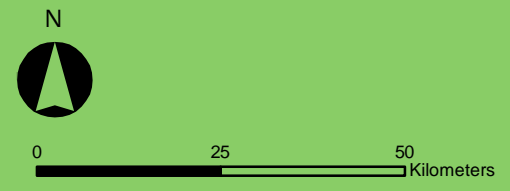
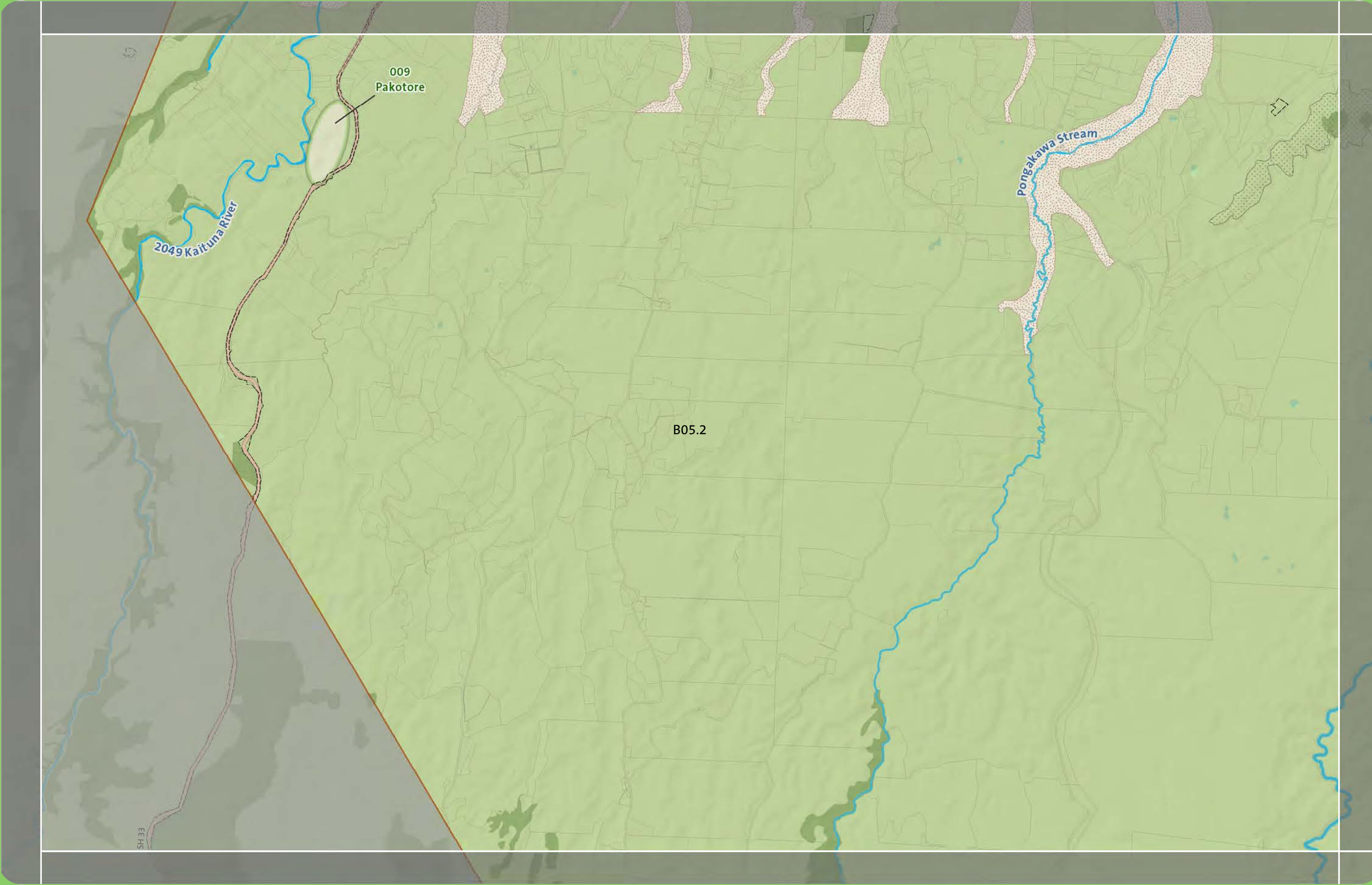




A05.1	A06.1
<b>B05.1</b>	B06.1
C05.1	C06.1



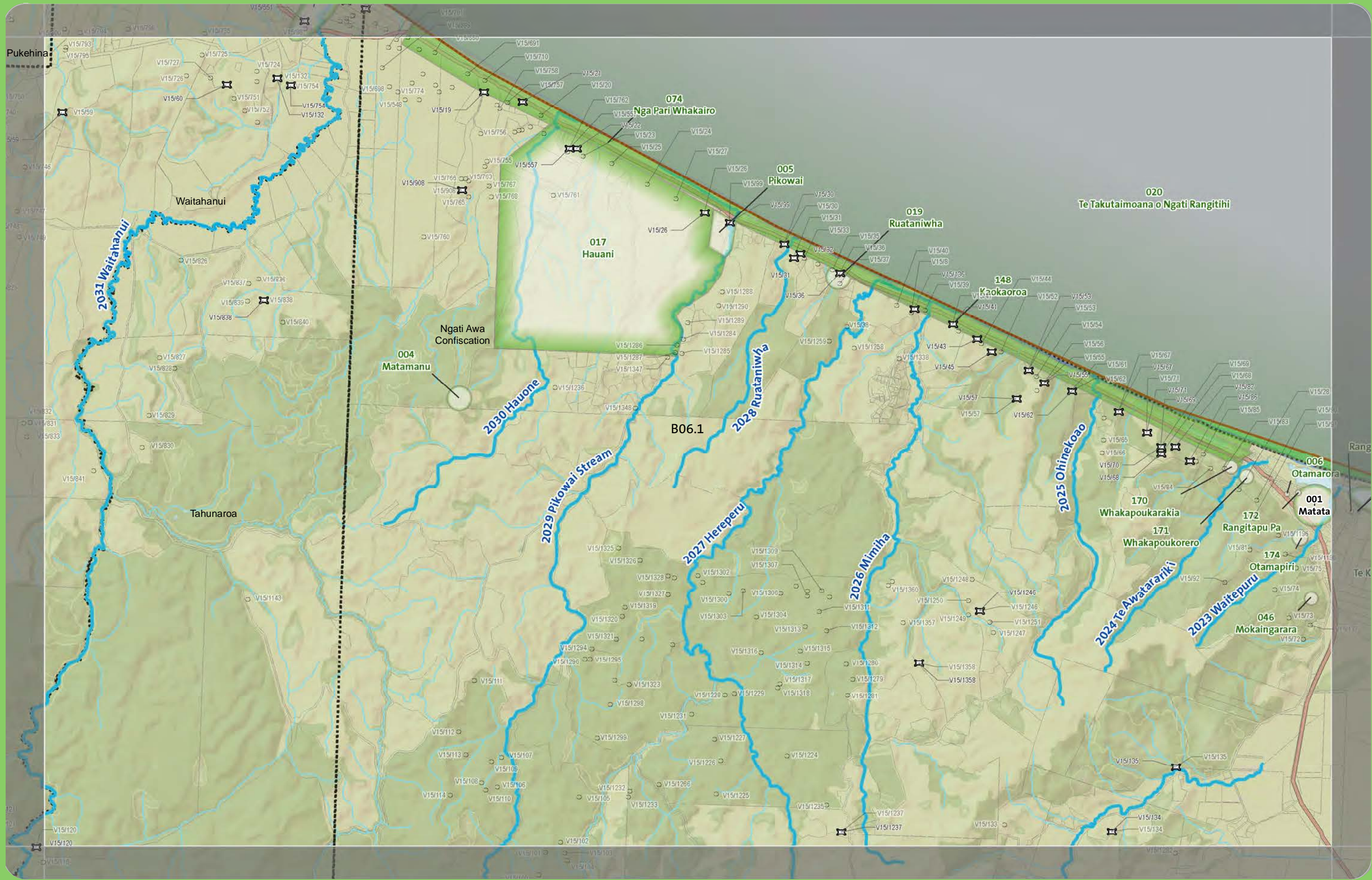




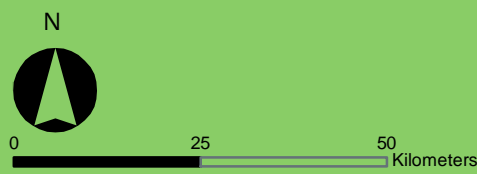
A05.2	A06.2
<b>B05.2</b>	B06.2
C05.2	C06.2




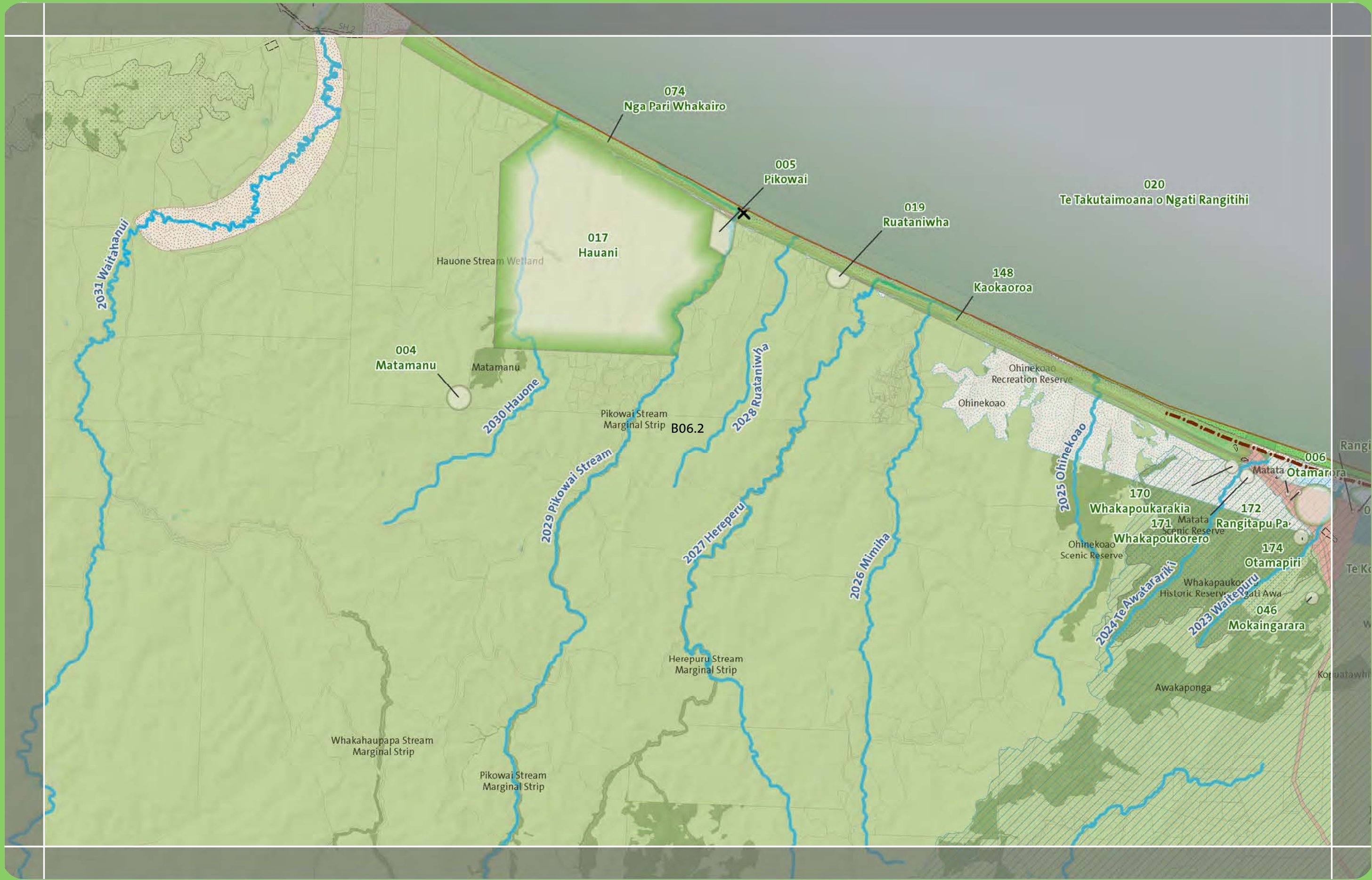




A05.1	A06.1	
B05.1	B06.1	B07.1
C05.1	C06.1	C07.1







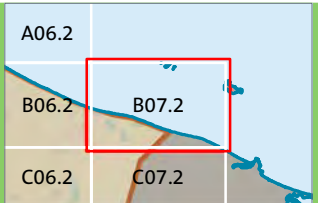

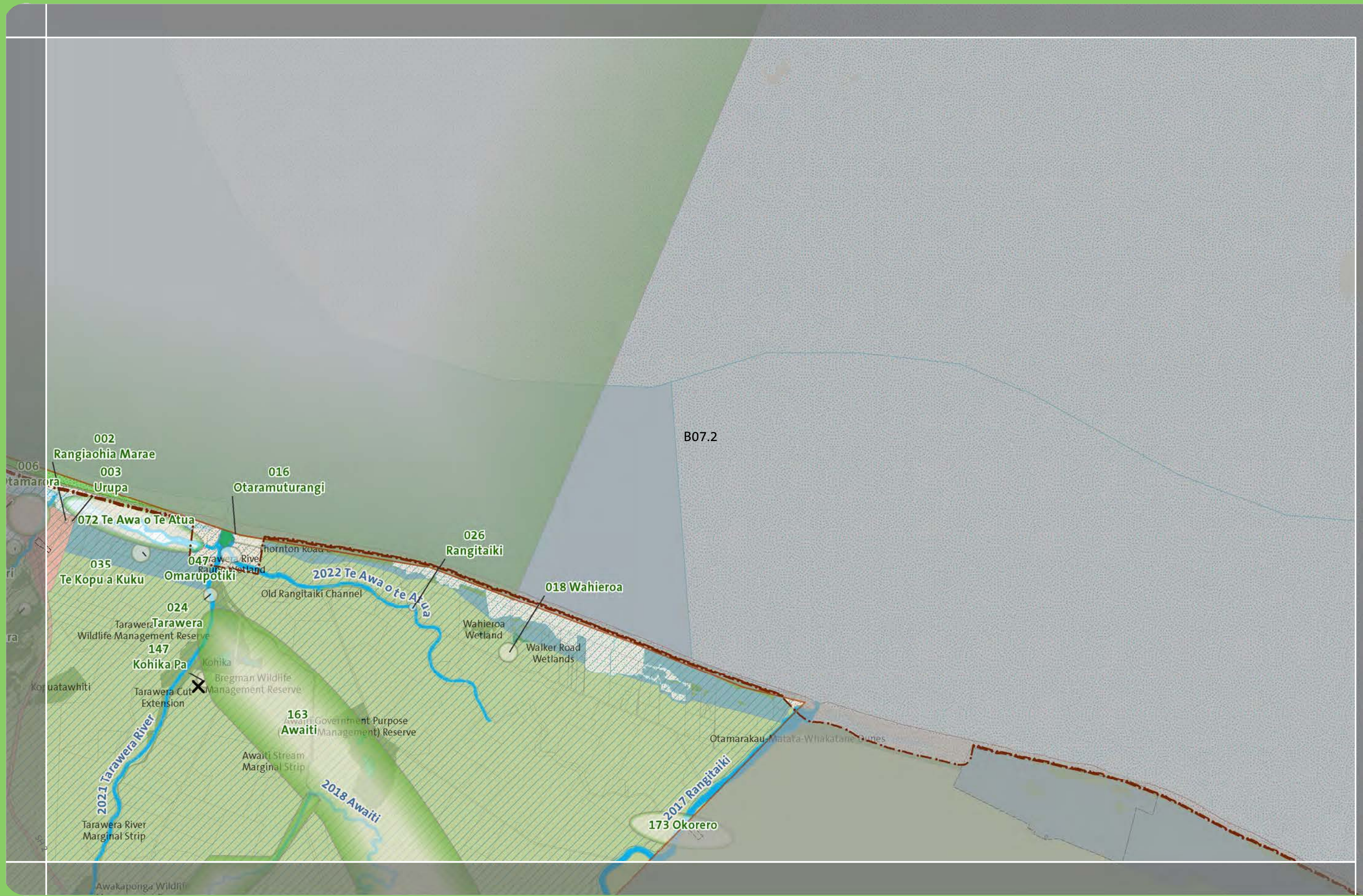
A05.2	A06.2	
B05.2	B06.2	B07.2
C05.2	C06.2	C07.2



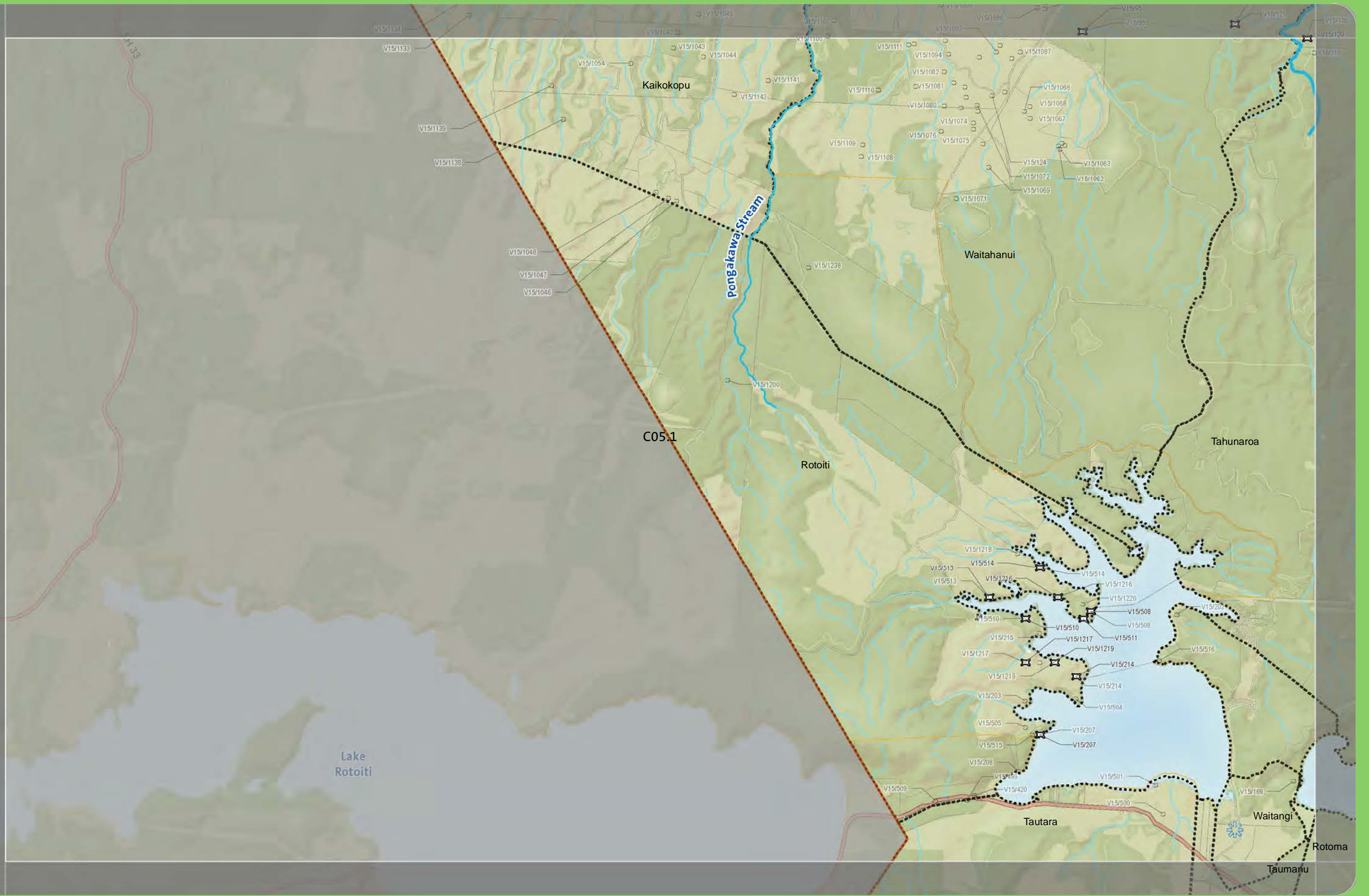




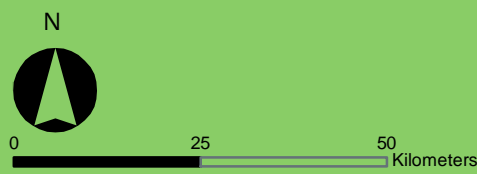





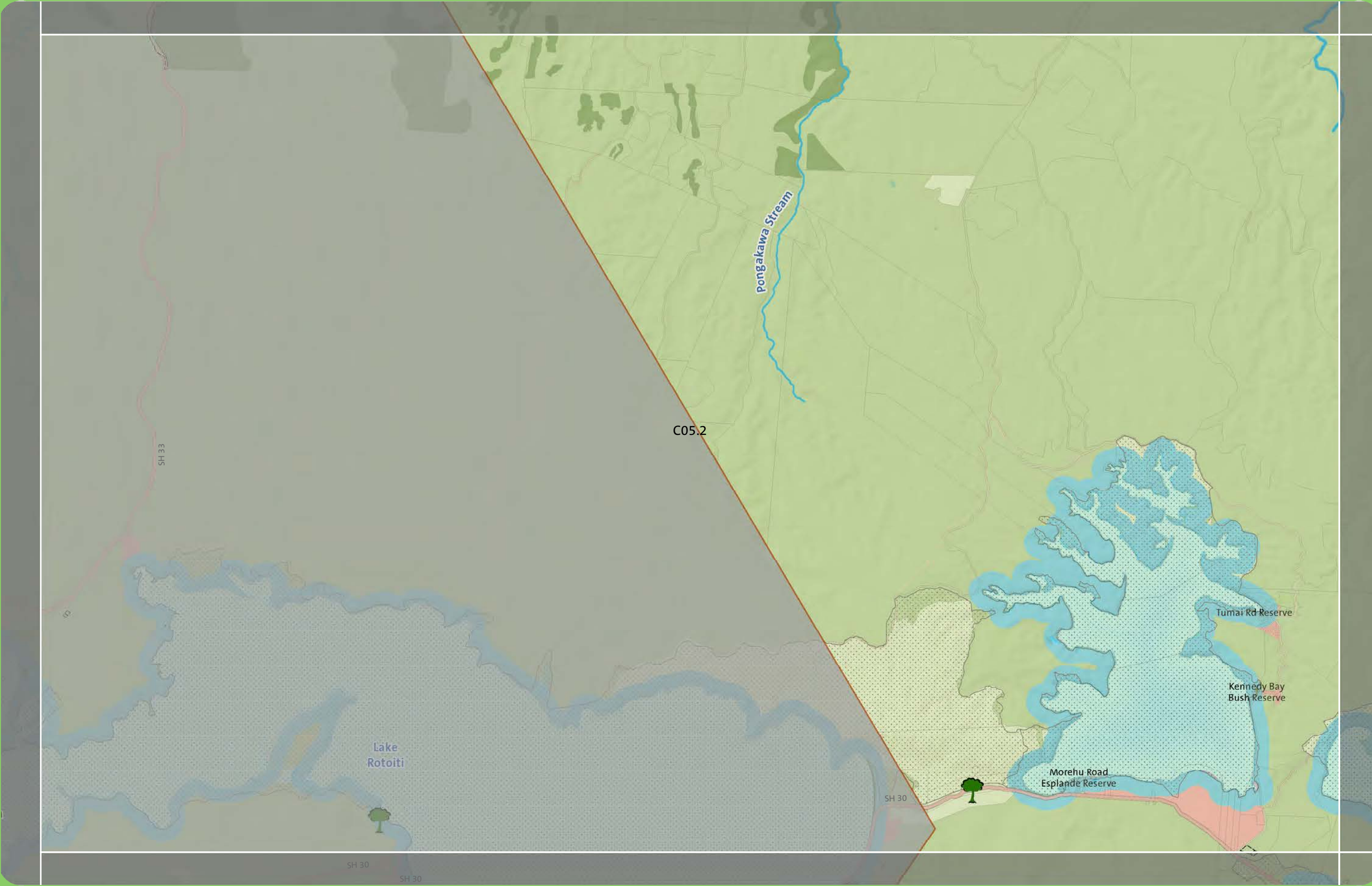




B05.1	B06.1
C05.1	C06.1
D05.1	D06.1



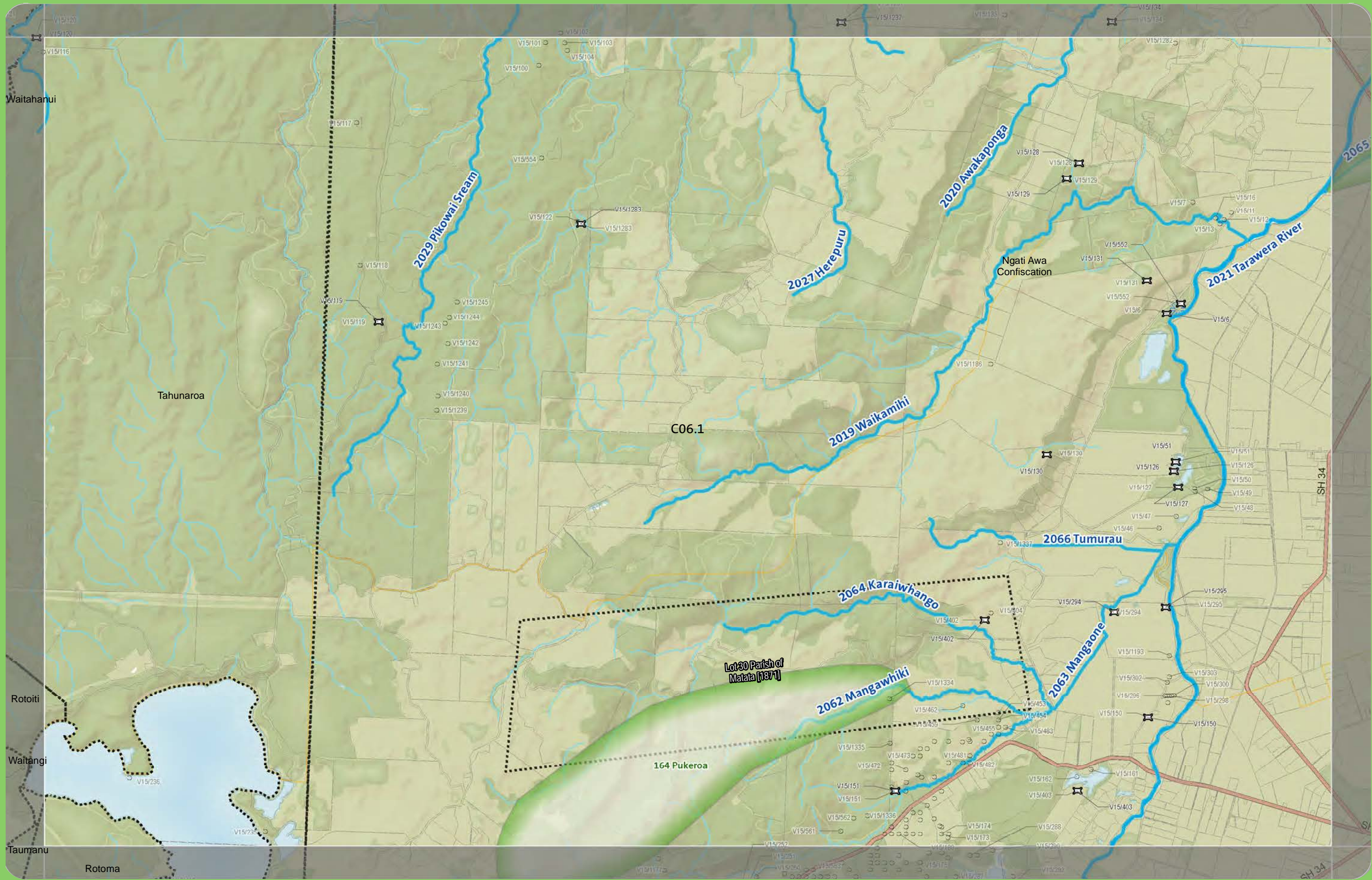




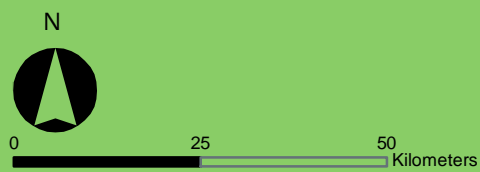
B05.2	B06.2
C05.2	C06.2
D05.2	D06.2



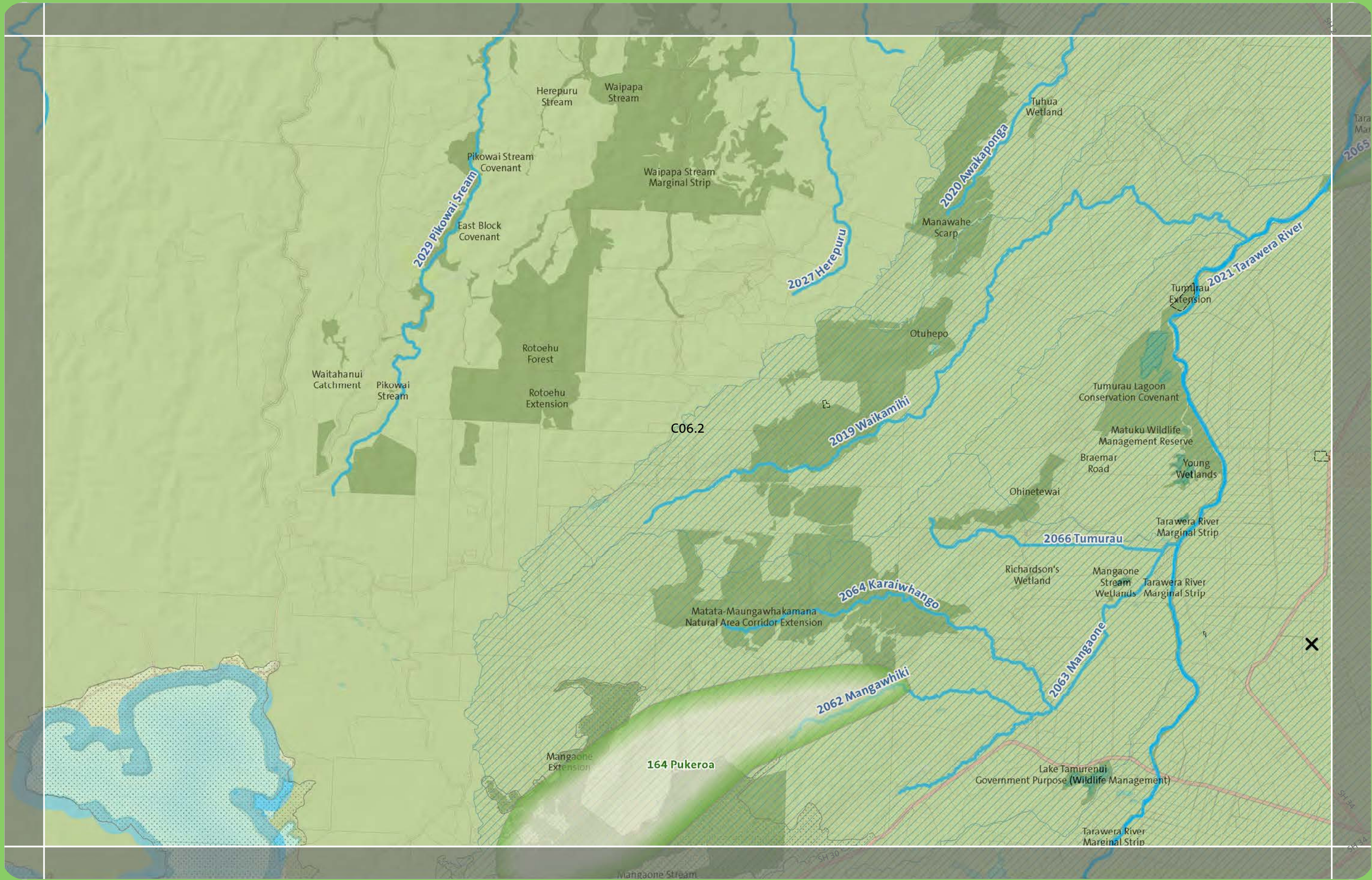




B05.1	B06.1	B07.1
C05.1	C06.1	C07.1
D05.1	D06.1	D07.1




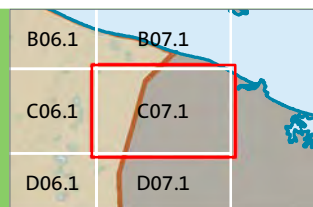
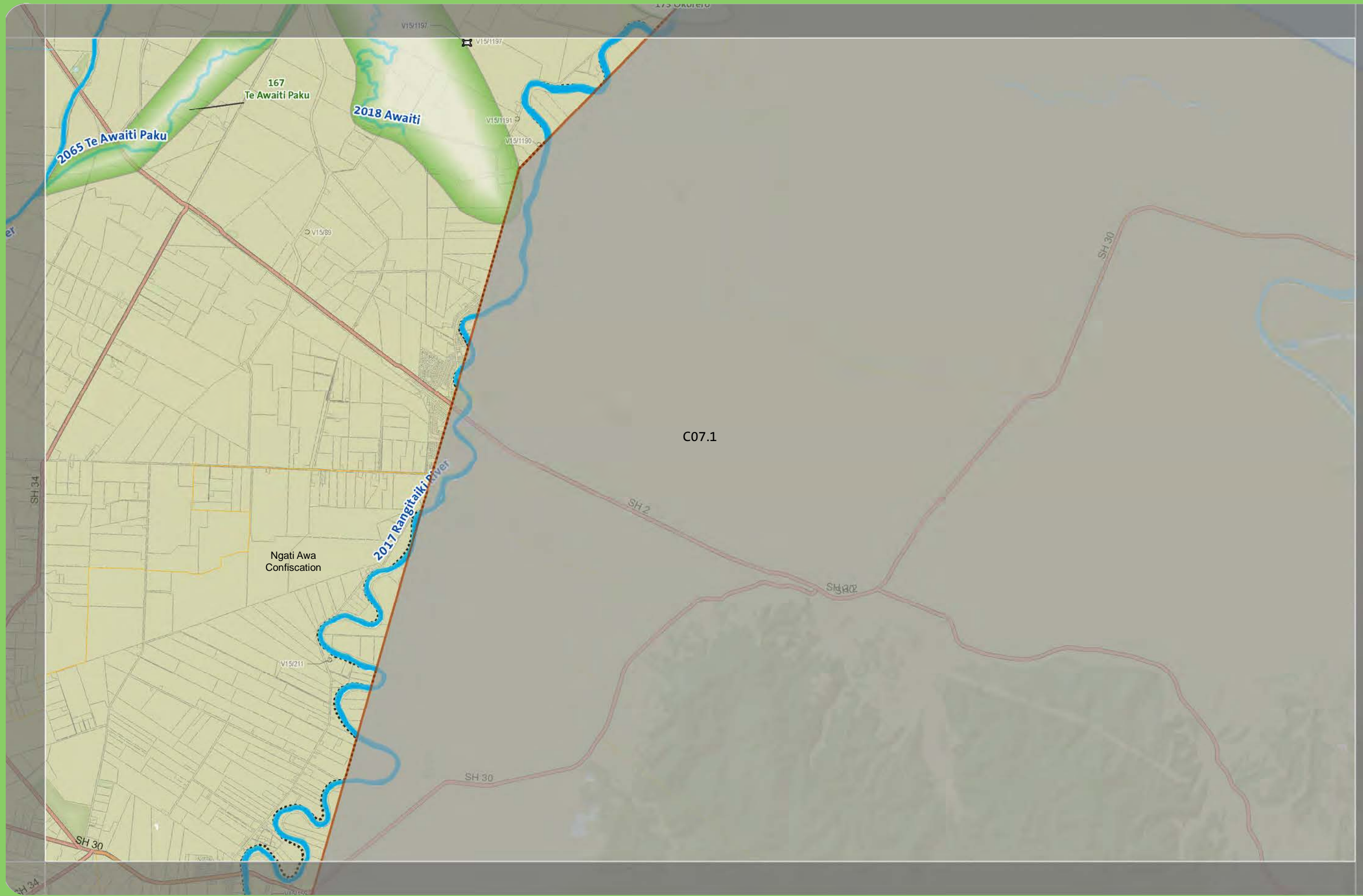




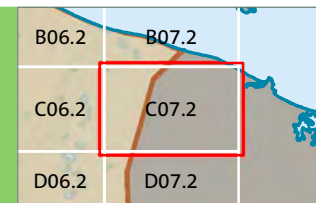
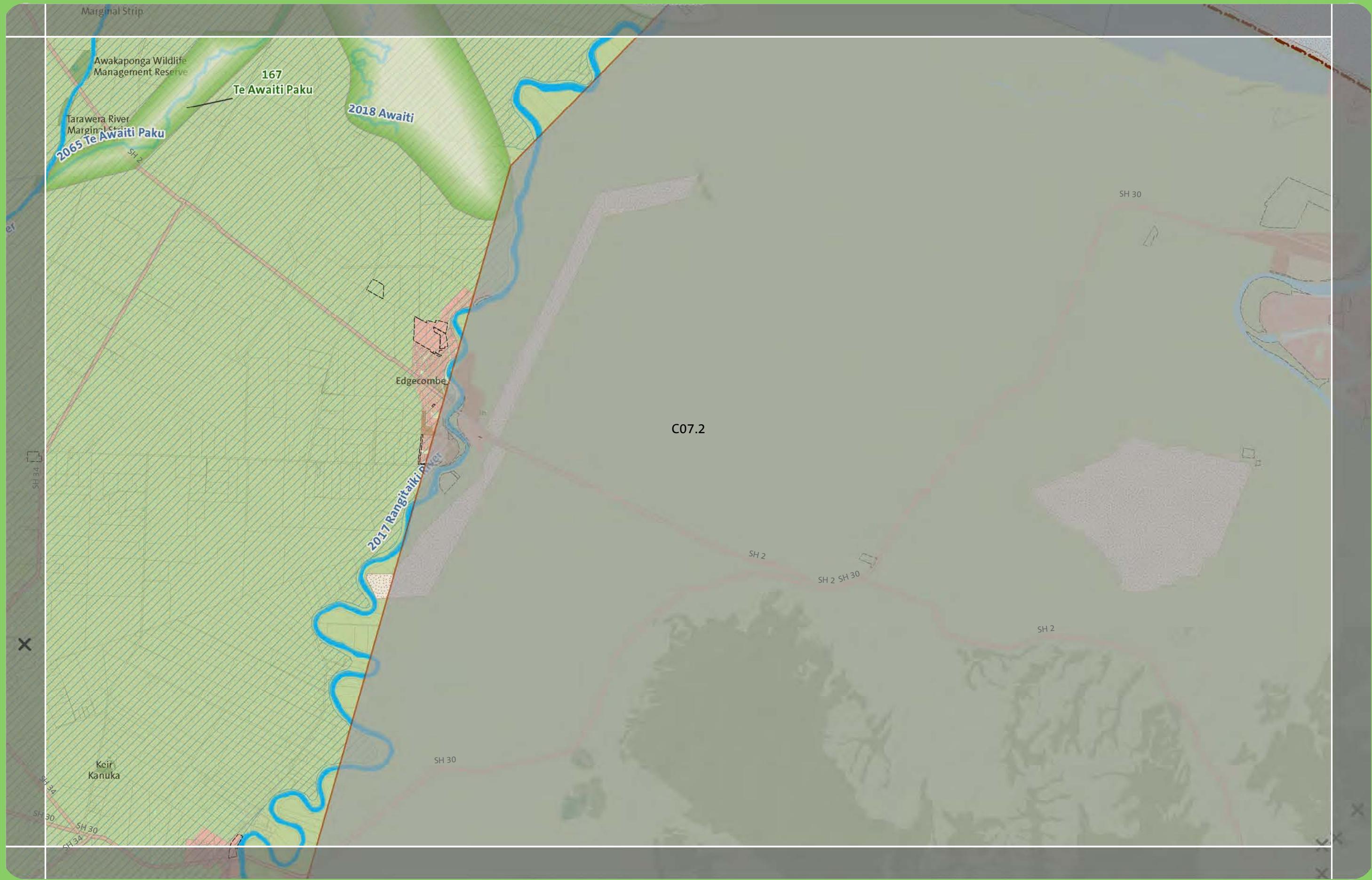
B05.2	B06.2	B07.2
C05.2	C06.2	C07.2
D05.2	D06.2	D07.2



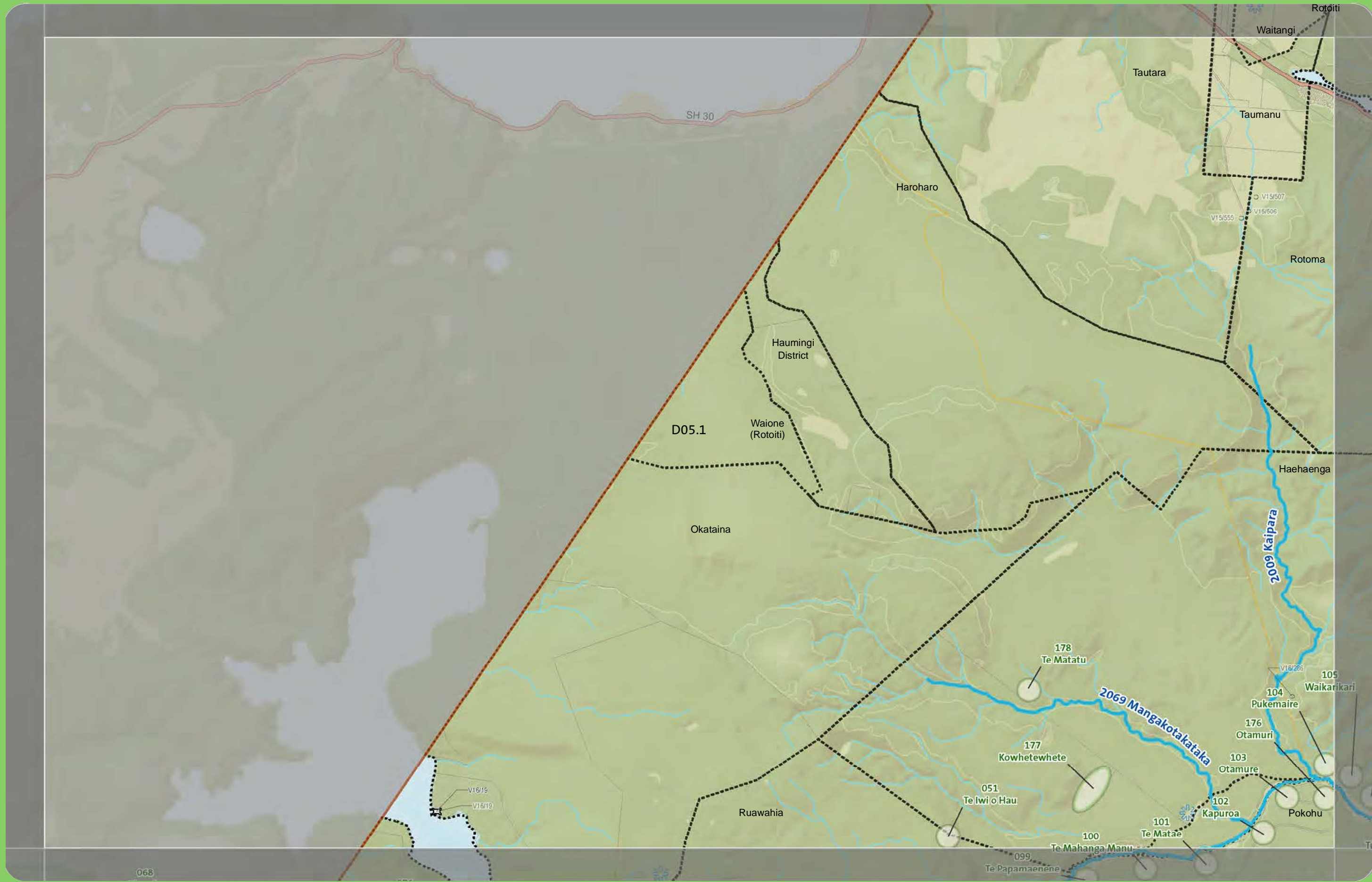




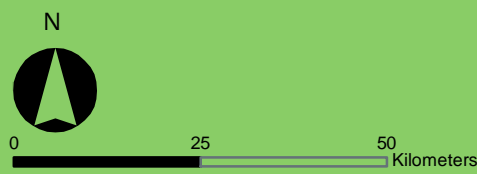






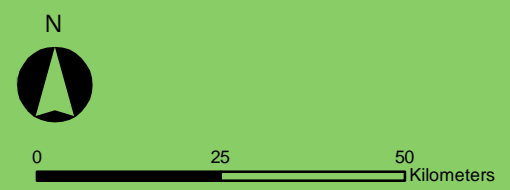
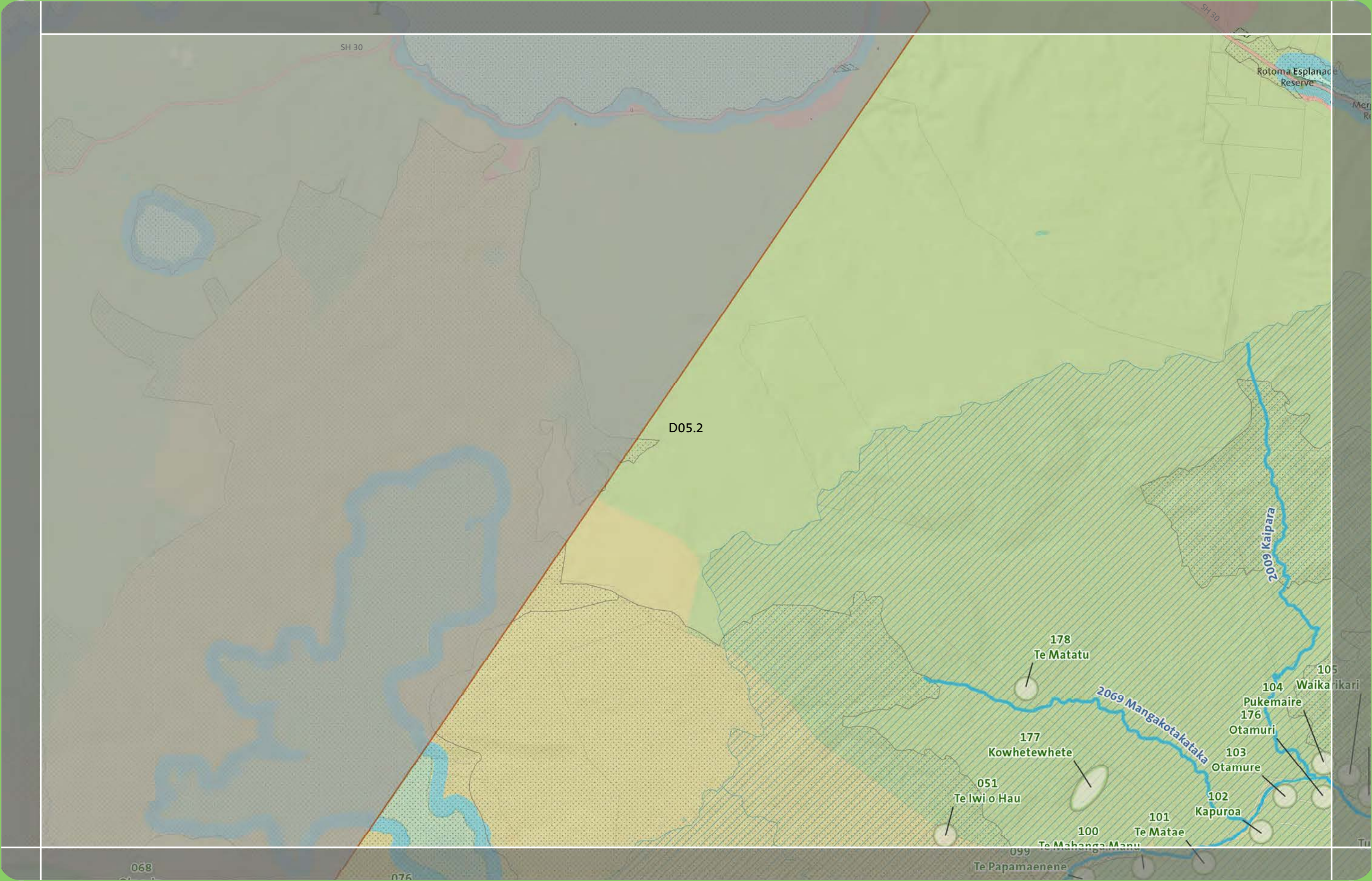


	C05.1	C06.1
	D05.1	D06.1
E04.1	E05.1	E06.1



Ngati Rangitahi Environmental Management Plan  
 Nga Rawa Whakahirahira  
 Series 1: D05.1  
 | Date: October 2011 |  
 Plan prepared for Te Mana o Ngati Rangitahi Trust by Boffa Miskell Ltd





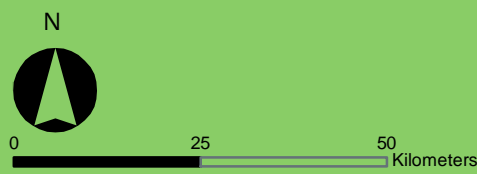
	C05.2	C06.2
	D05.2	D06.2
E04.2	E05.2	E06.2





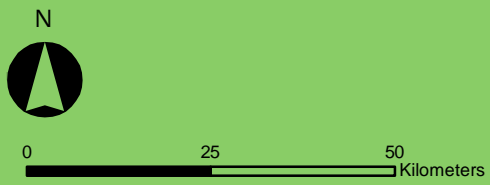
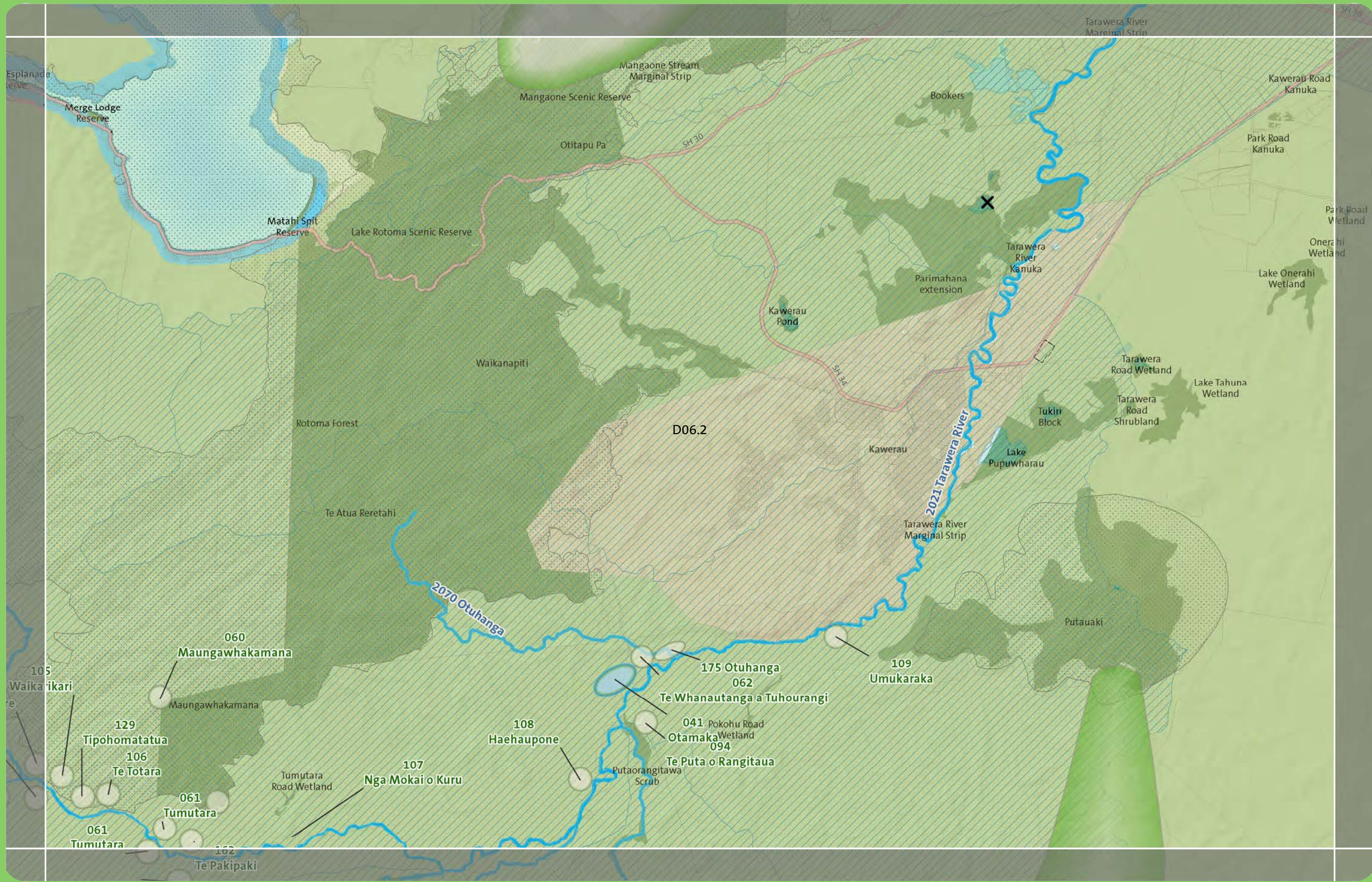


C05.1	C06.1	C07.1
D05.1	D06.1	D07.1
E05.1	E06.1	E07.1



Ngati Rangitahi Environmental Management Plan  
 Nga Rawa Whakahirahira  
 Series 1: D06.1  
 | Date: October 2011 |  
 Plan prepared for Te Mana o Ngati Rangitahi Trust by Boffa Miskell Ltd

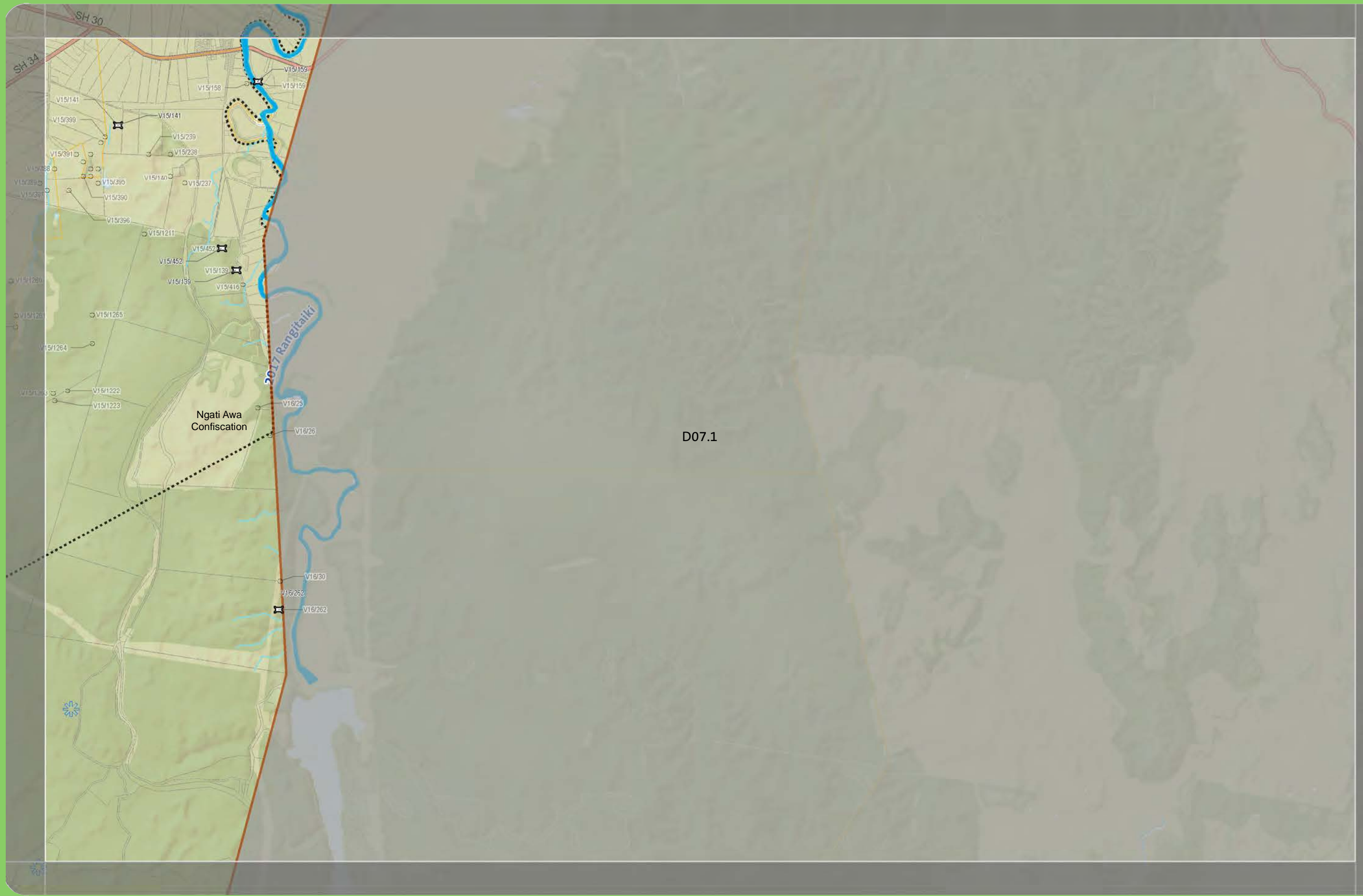




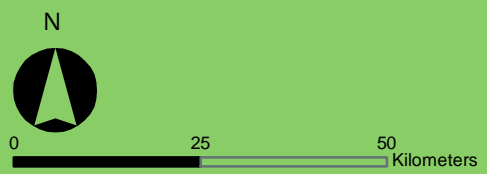
C05.2	C06.2	C07.2
D05.2	D06.2	D07.2
E05.2	E06.2	E07.2




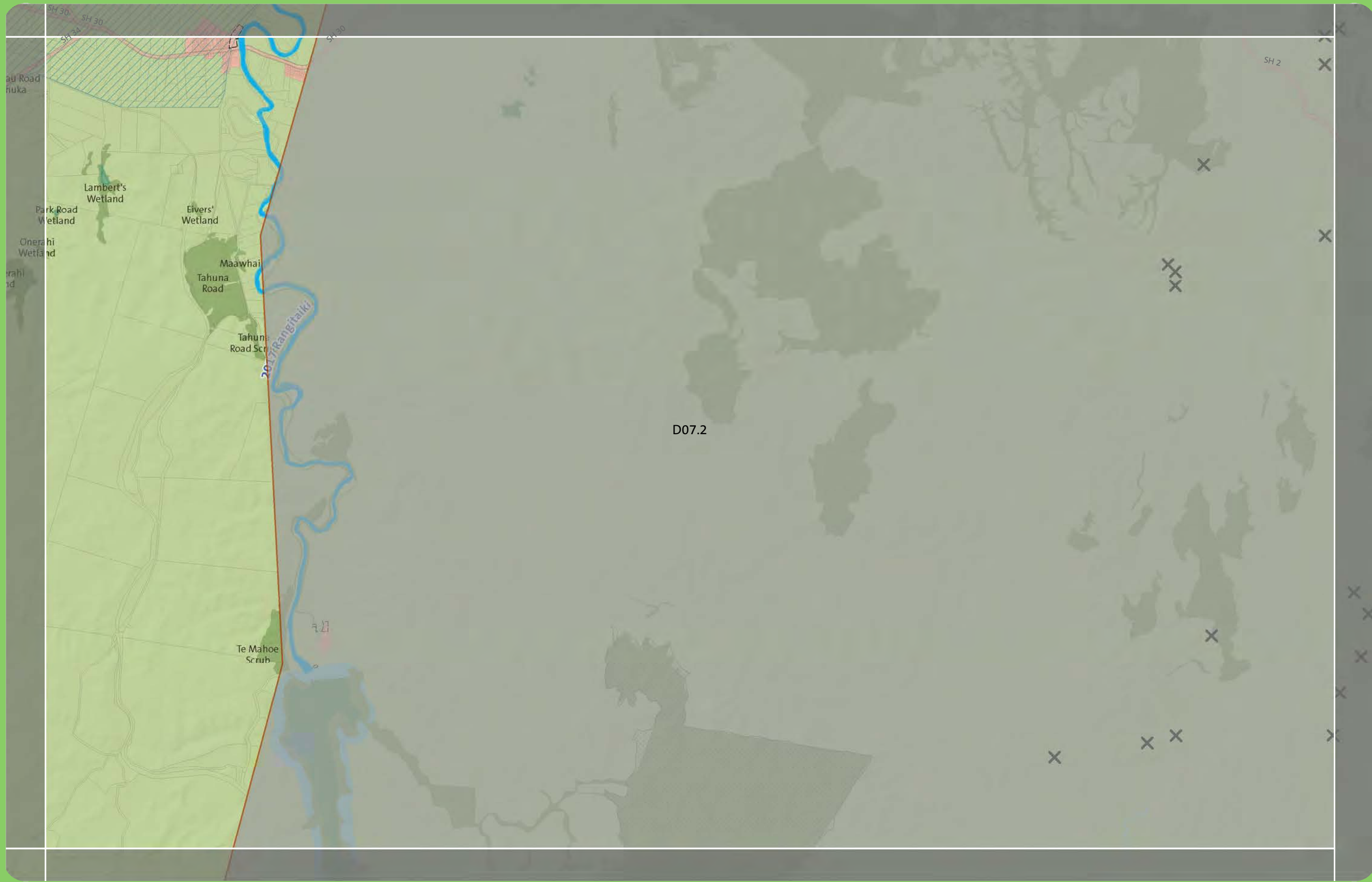




C06.1	C07.1
D06.1	<b>D07.1</b>
E06.1	E07.1







C06.2	C07.2
D06.2	D07.2
E06.2	E07.2



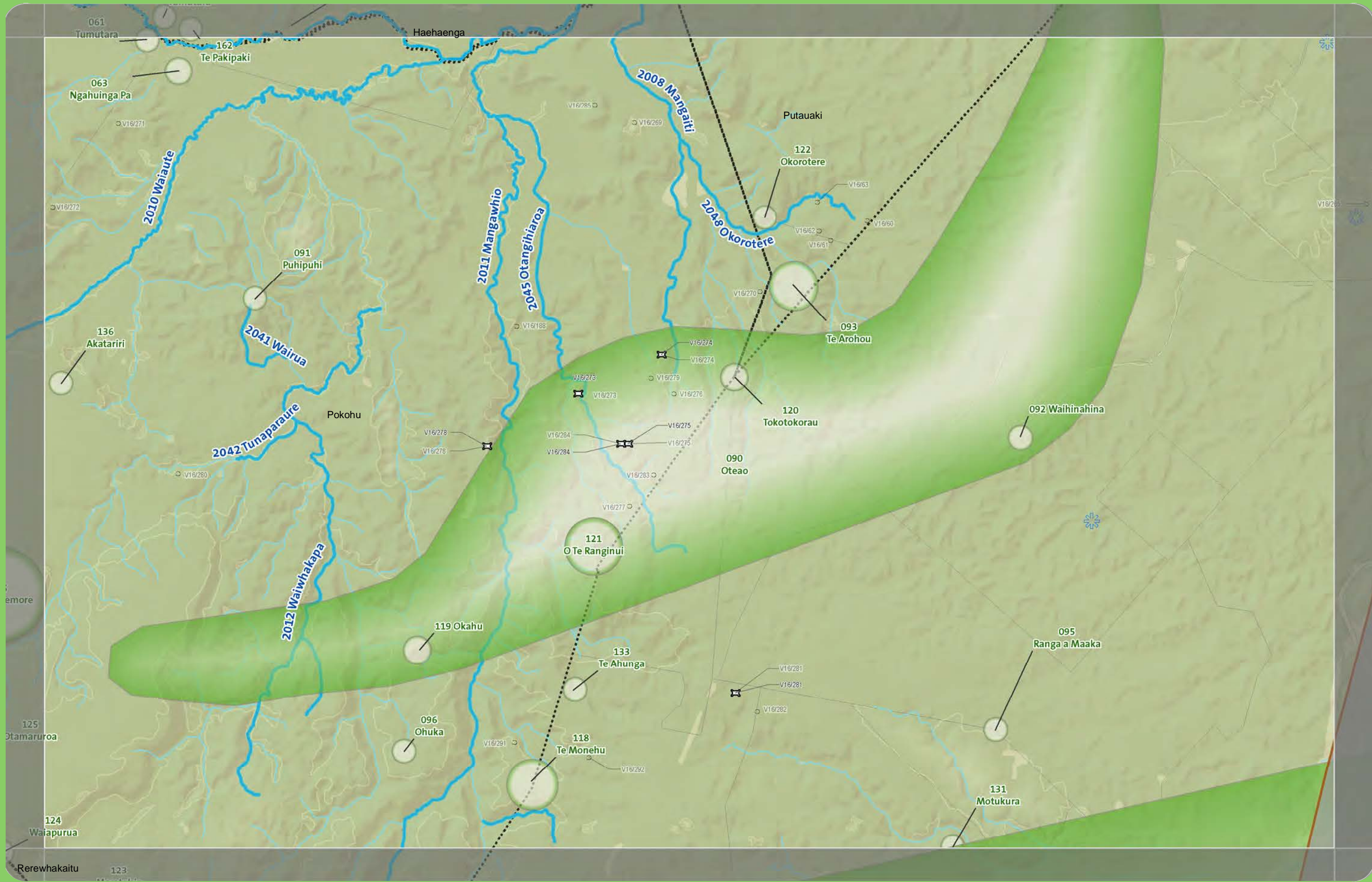




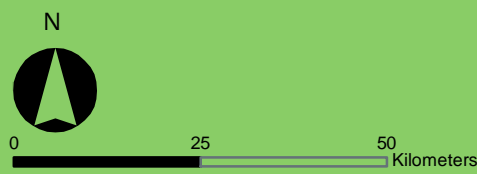




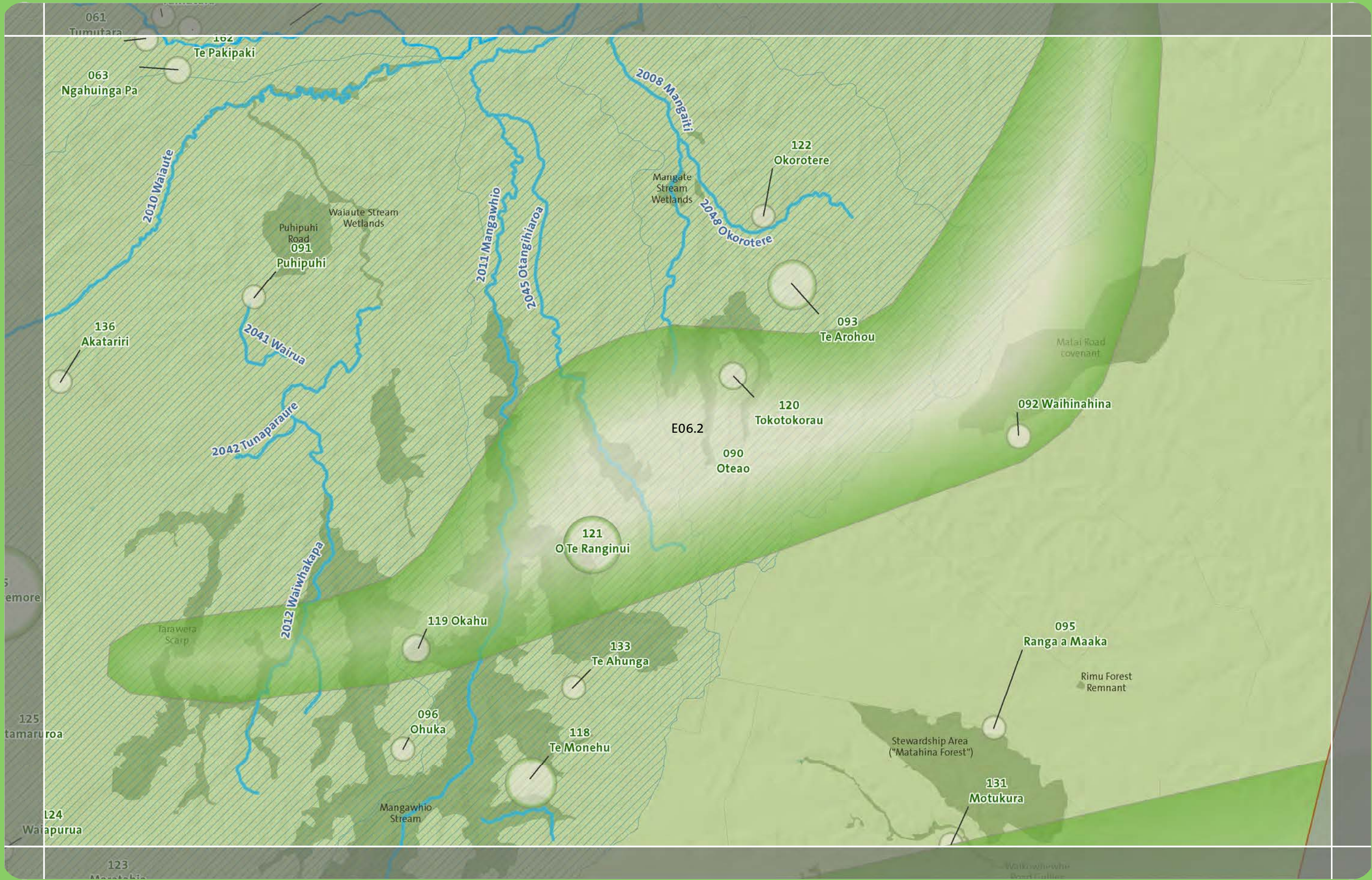




D05.1	D06.1	D07.1
E05.1	E06.1	E07.1
F05.1	F06.1	



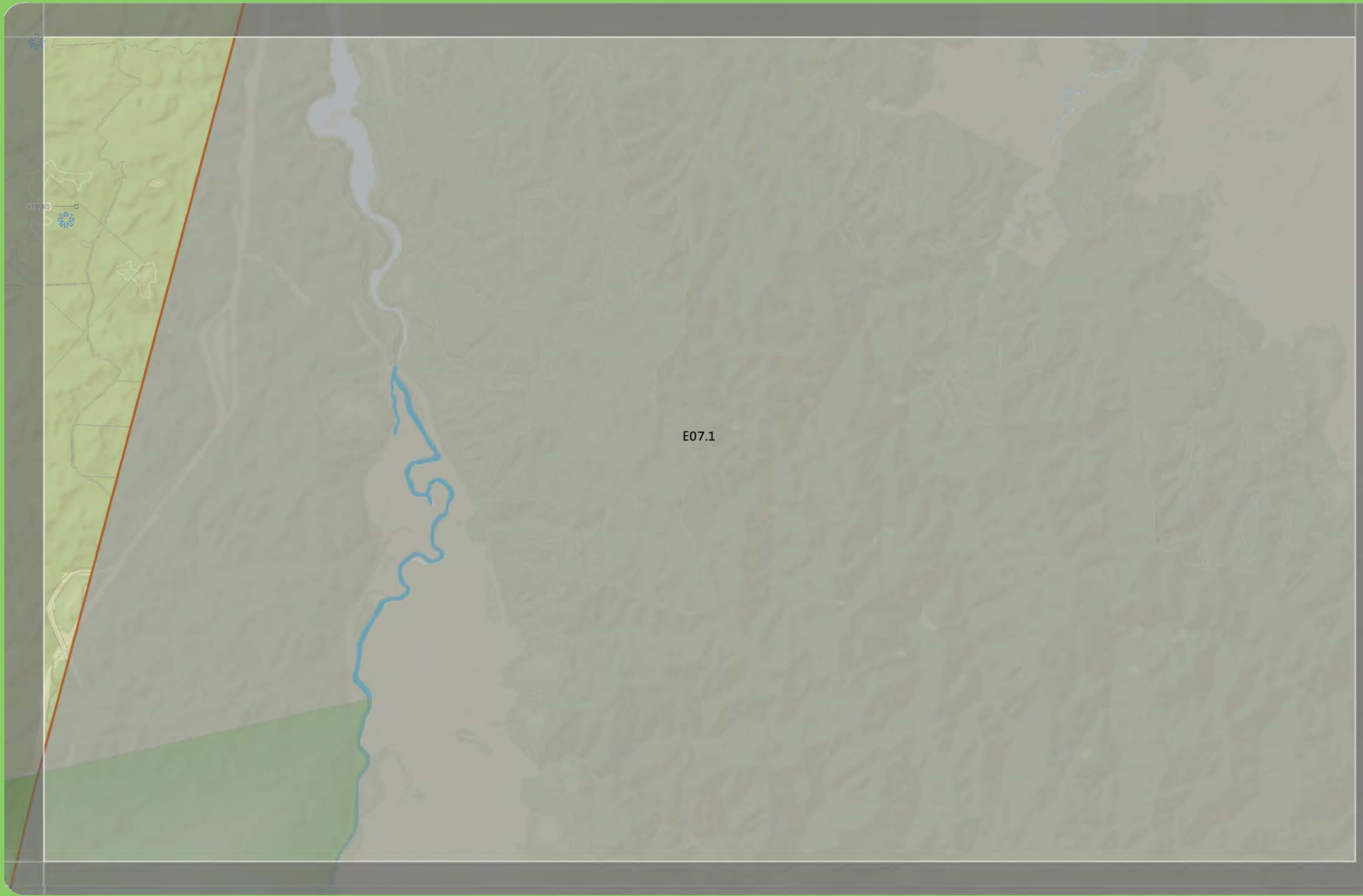




D05.2	D06.2	D07.2
E05.2	E06.2	E07.2
F05.2	F06.2	



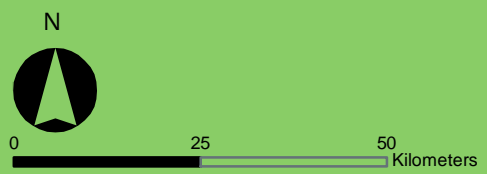




E07.1



D06.1	D07.1
E06.1	<b>E07.1</b>
F06.1	



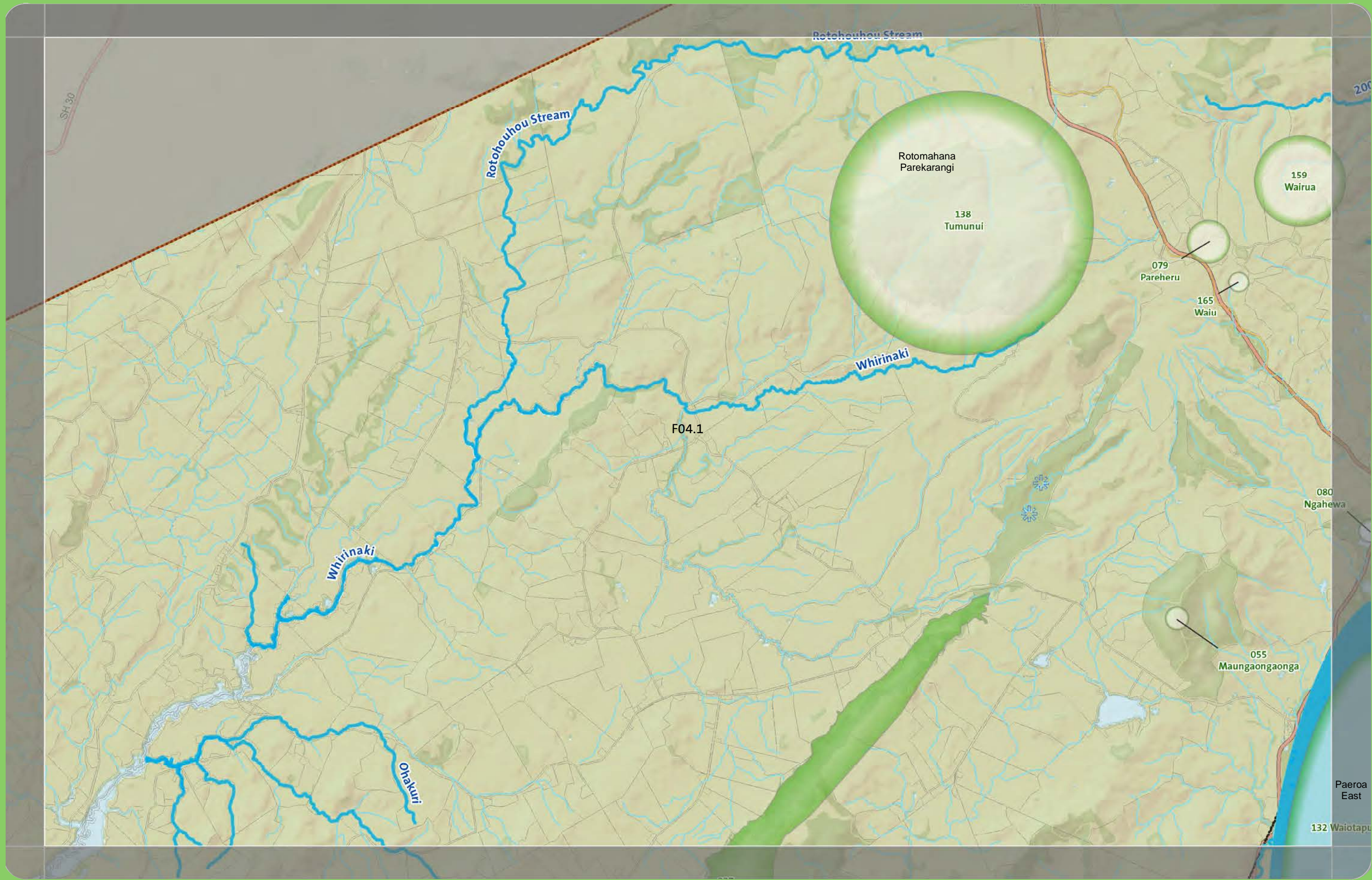




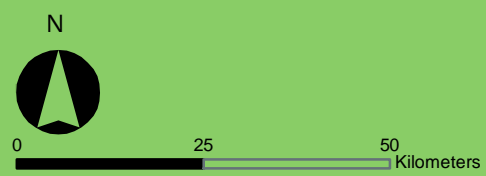
D06.2	D07.2
E06.2	E07.2
F06.2	



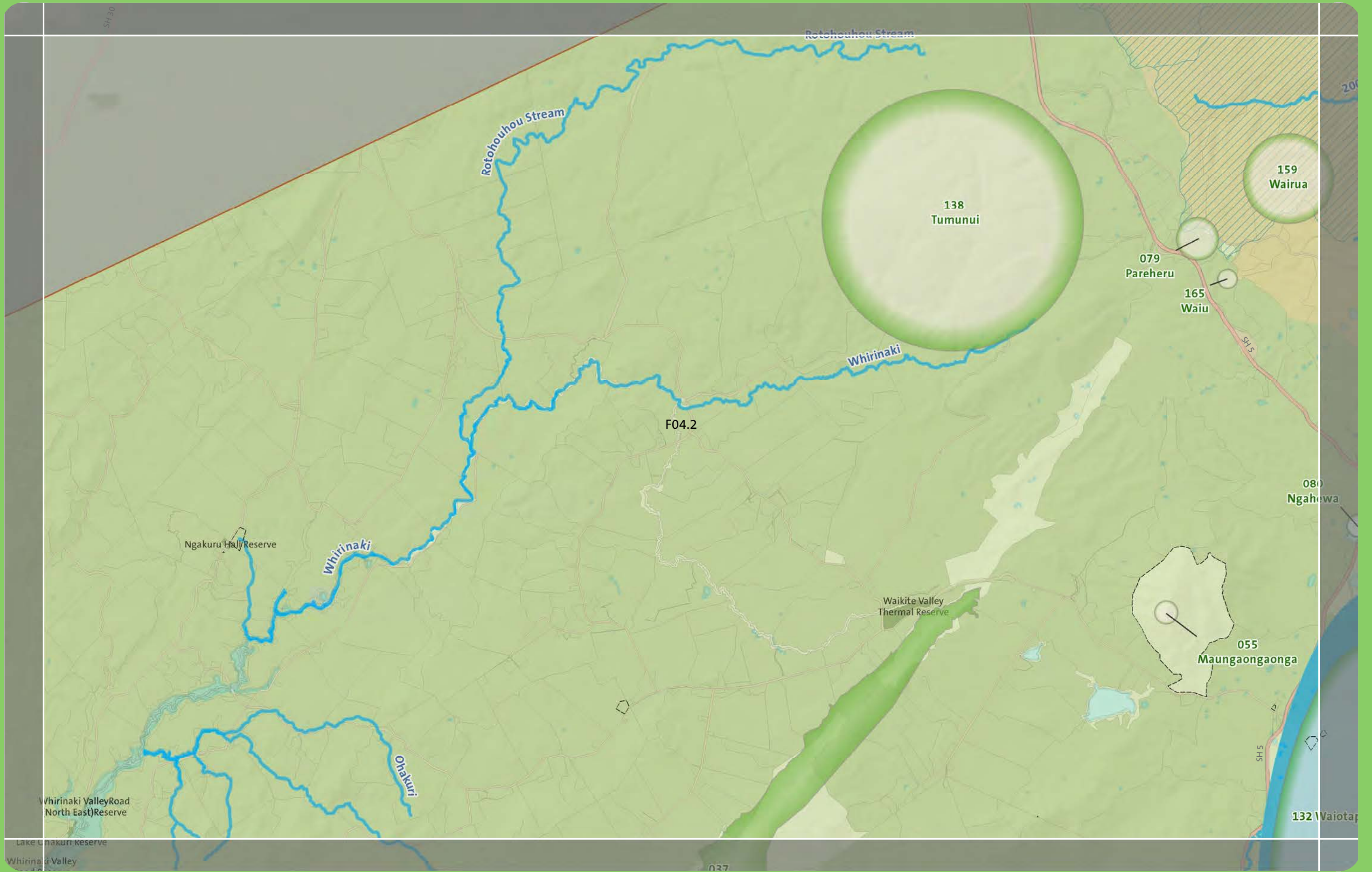




	E04.1	E05.1
F03.1	F04.1	F05.1
G03.1	G04.1	G05.1



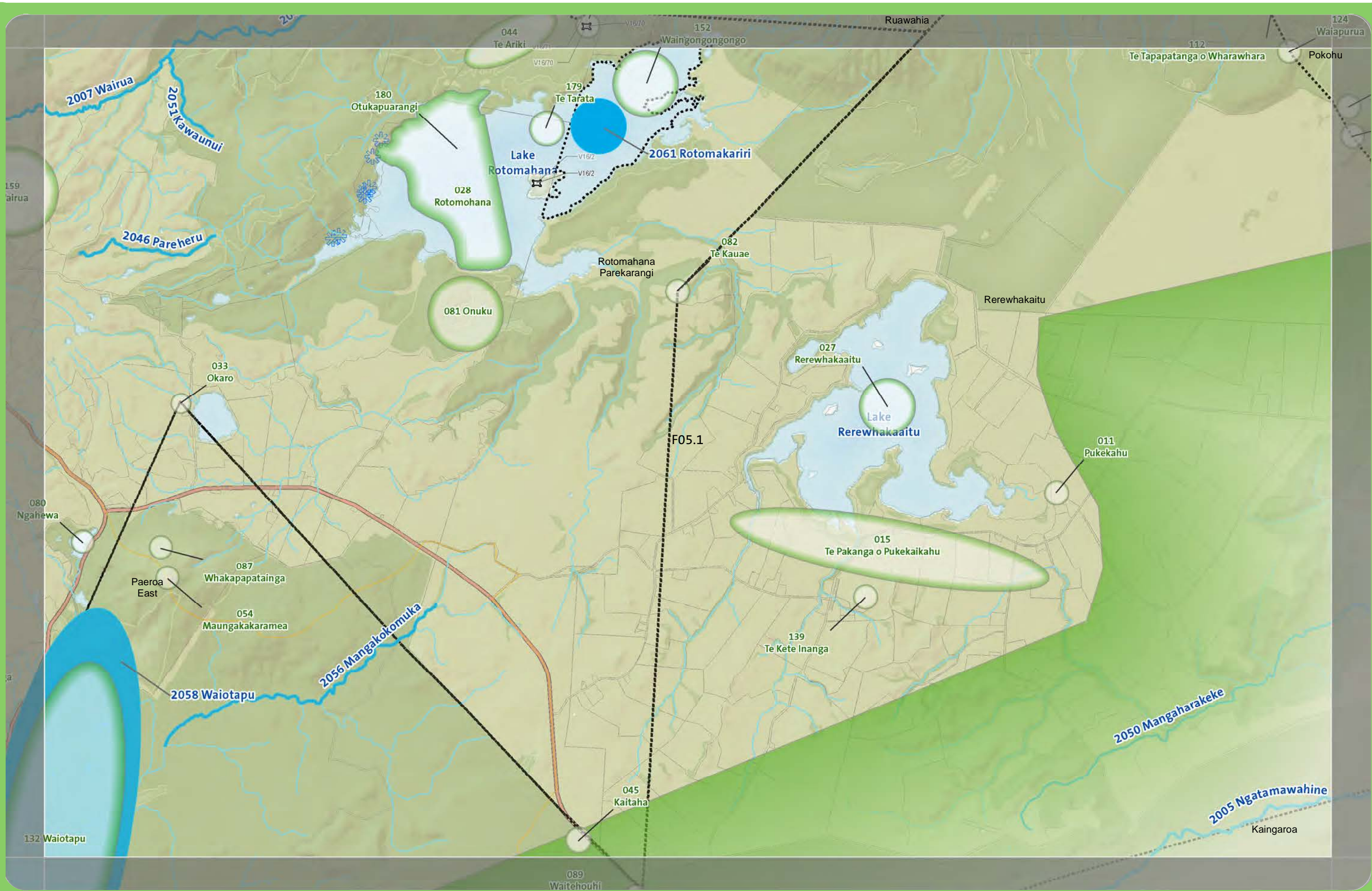




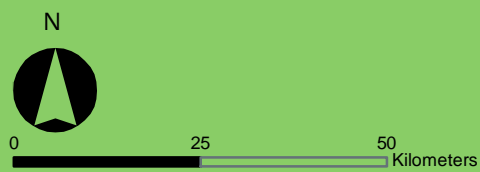
	E04.2	E05.2
F03.2	F04.2	F05.2
G03.2	G04.2	G05.2




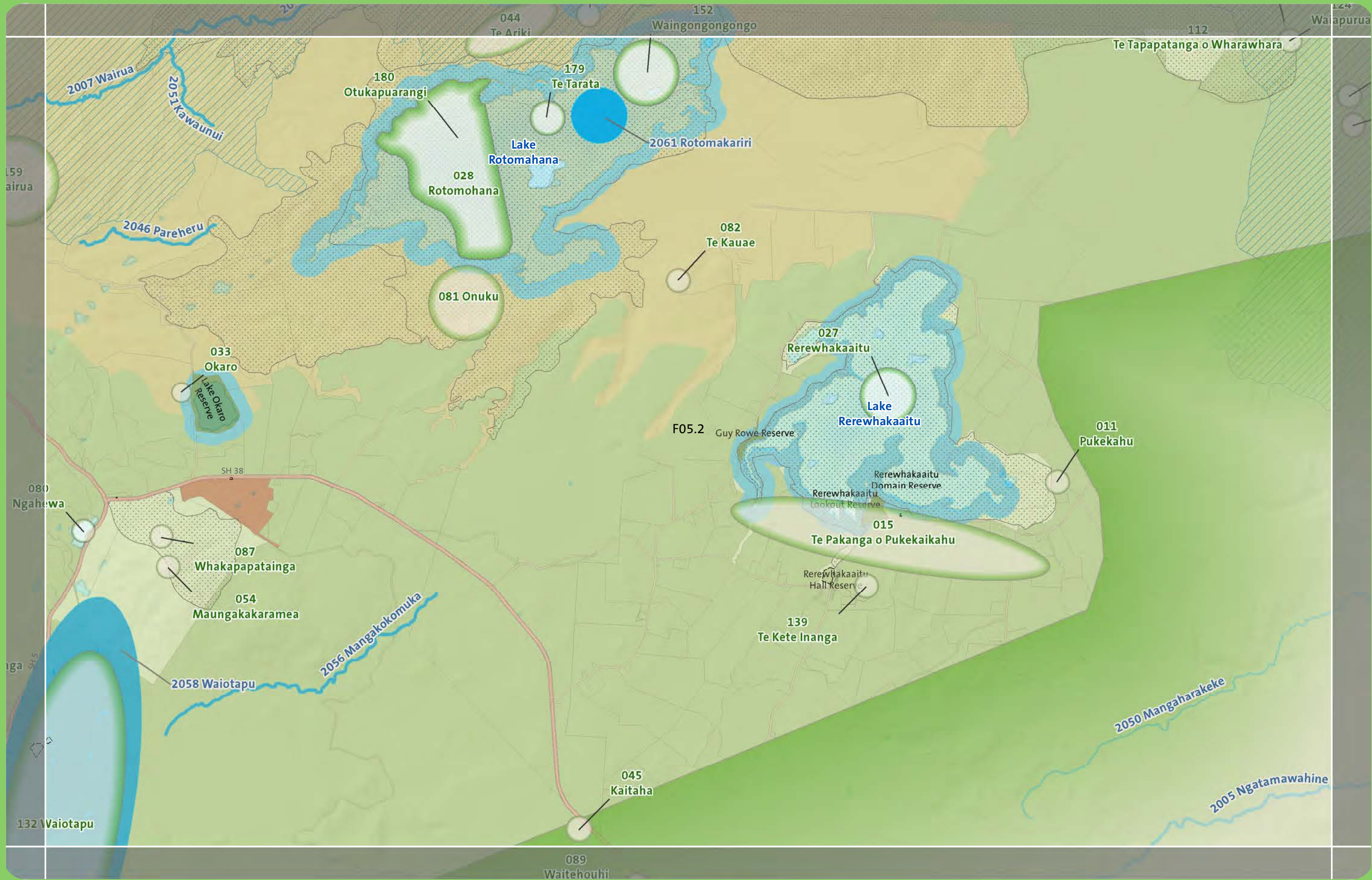




E04.1	E05.1	E06.1
F04.1	F05.1	F06.1
G04.1	G05.1	G06.1



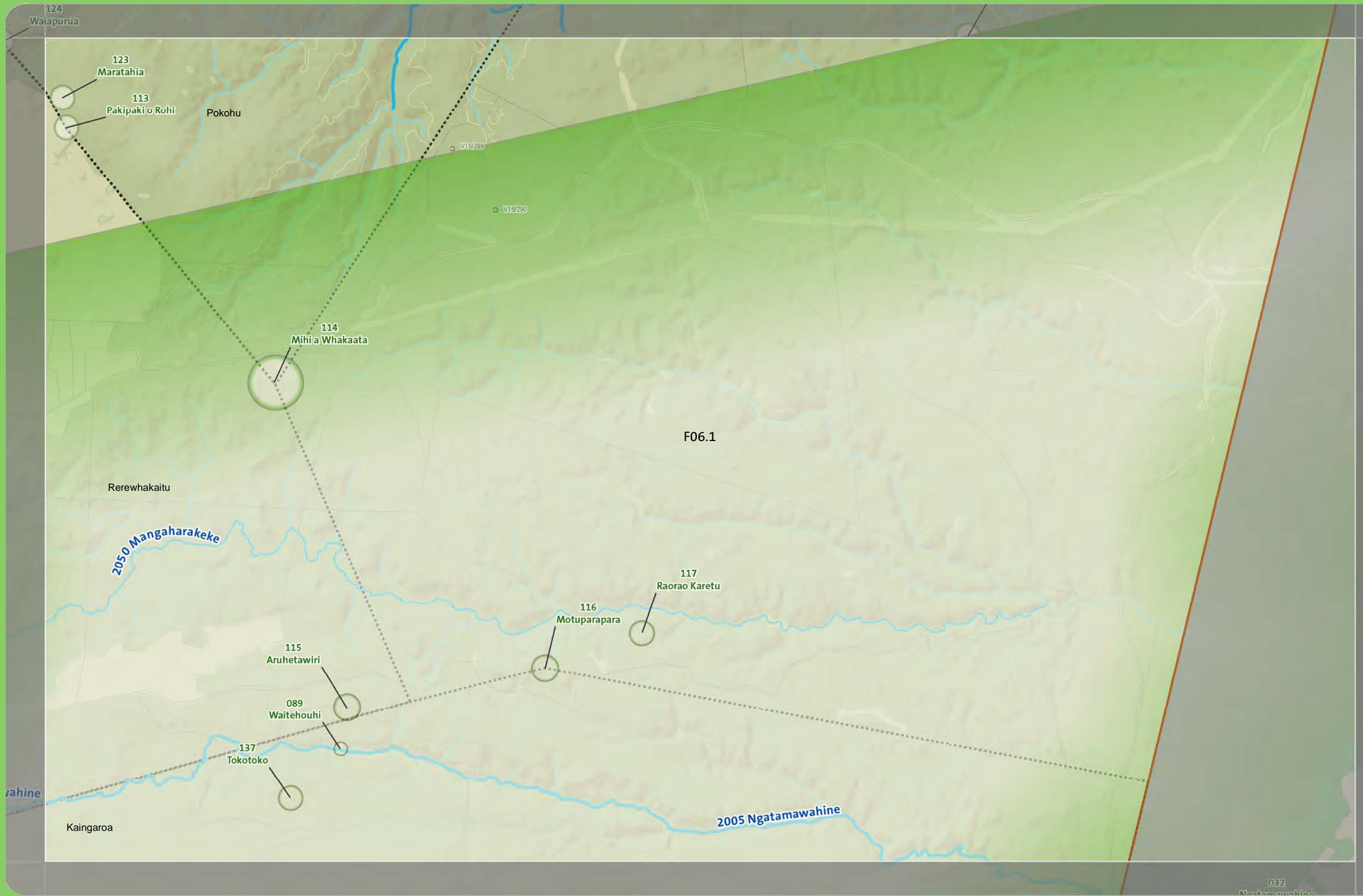




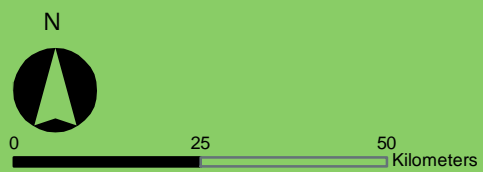
E04.2	E05.2	E06.2
F04.2	F05.2	F06.2
G04.2	G05.2	G06.2



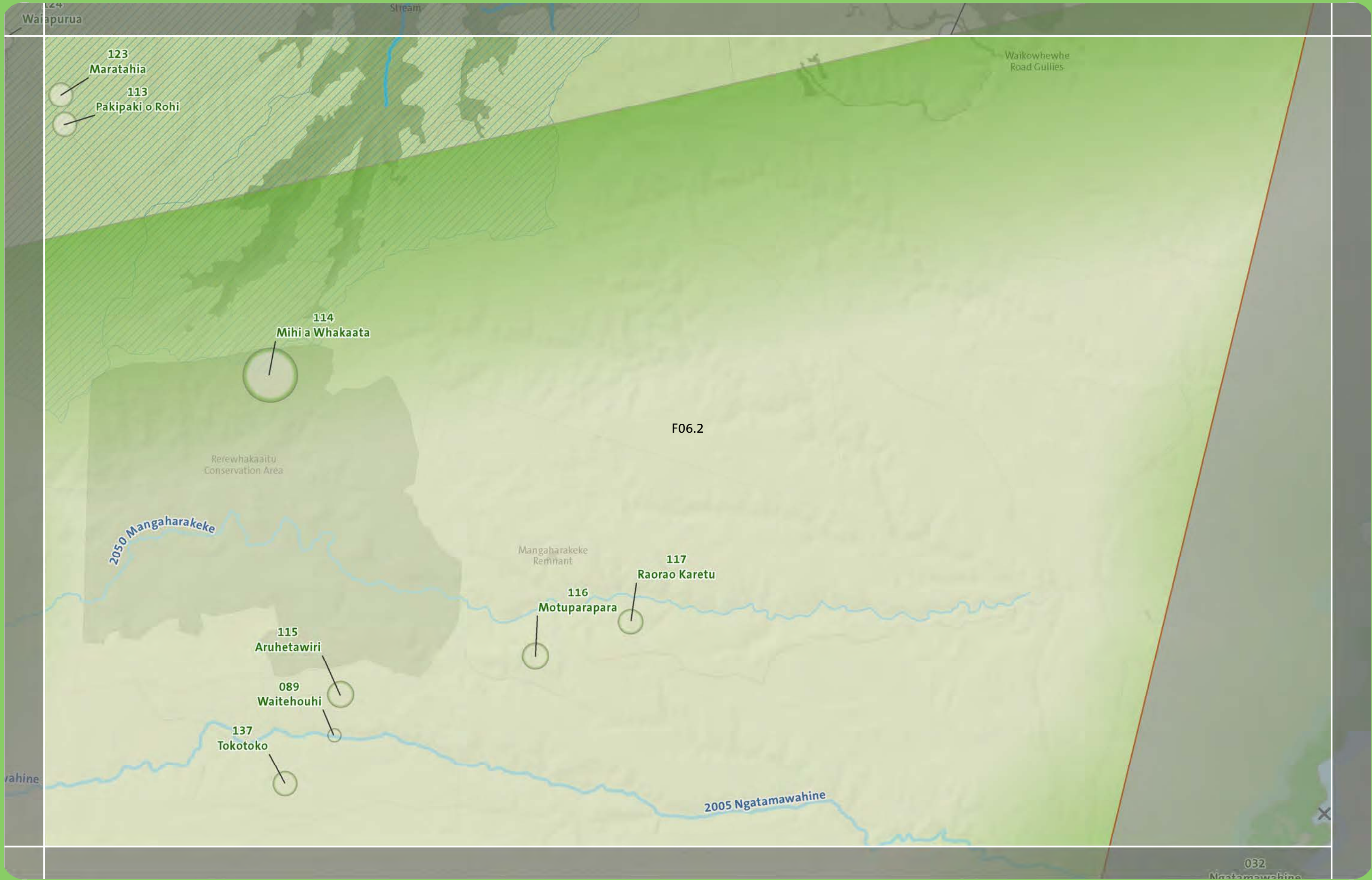




E05.1	E06.1	E07.1
F05.1	F06.1	
G05.1	G06.1	





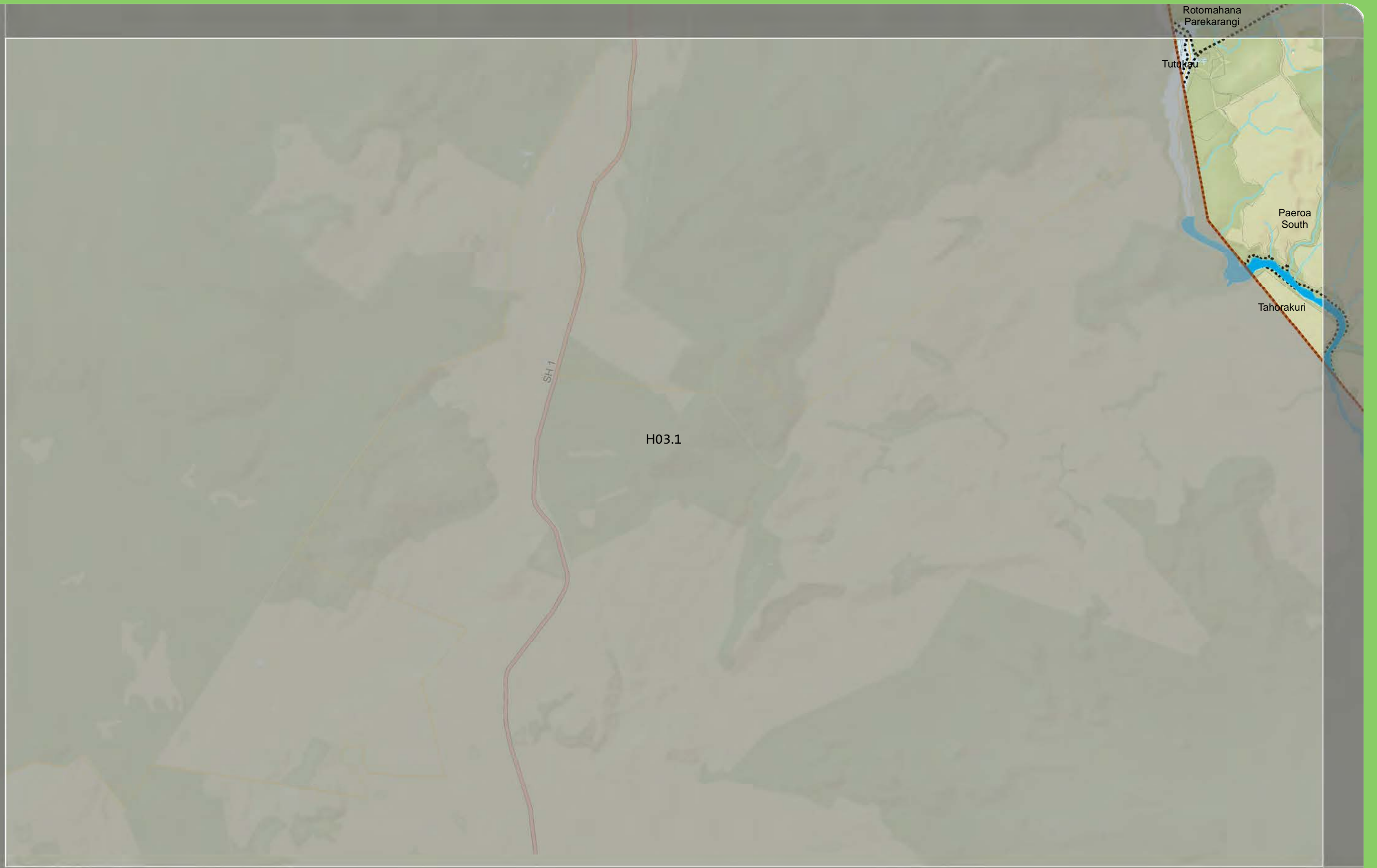




E05.2	E06.2	E07.2
F05.2	F06.2	
G05.2	G06.2	





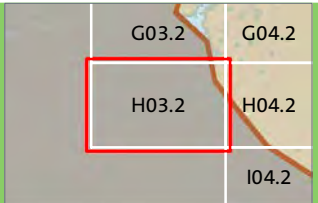
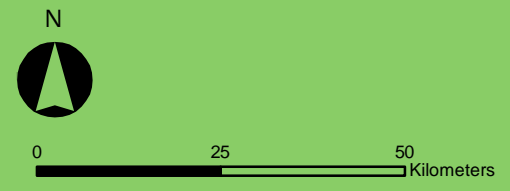




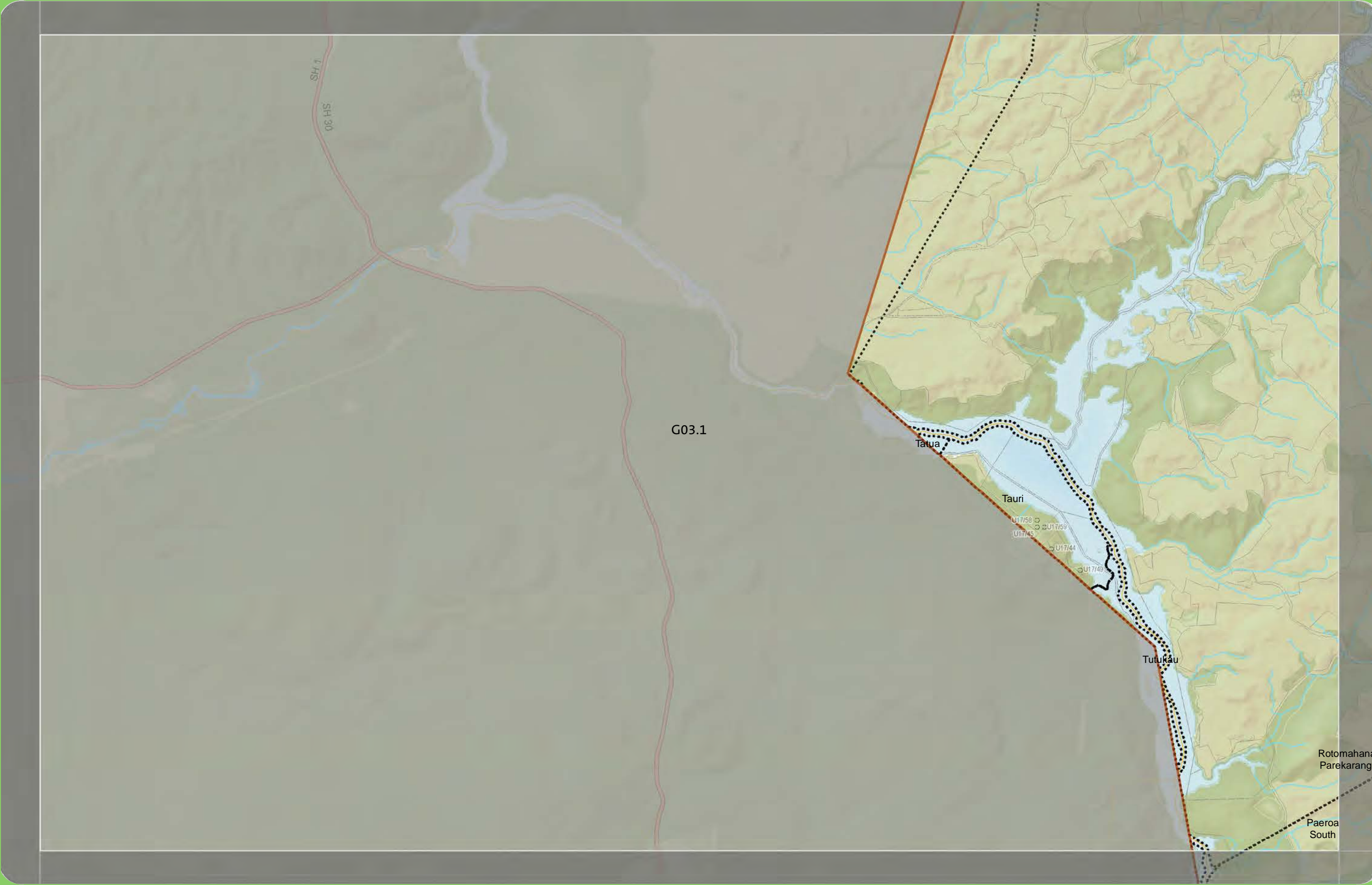


H03.2

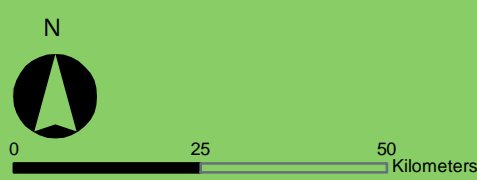
SH 1





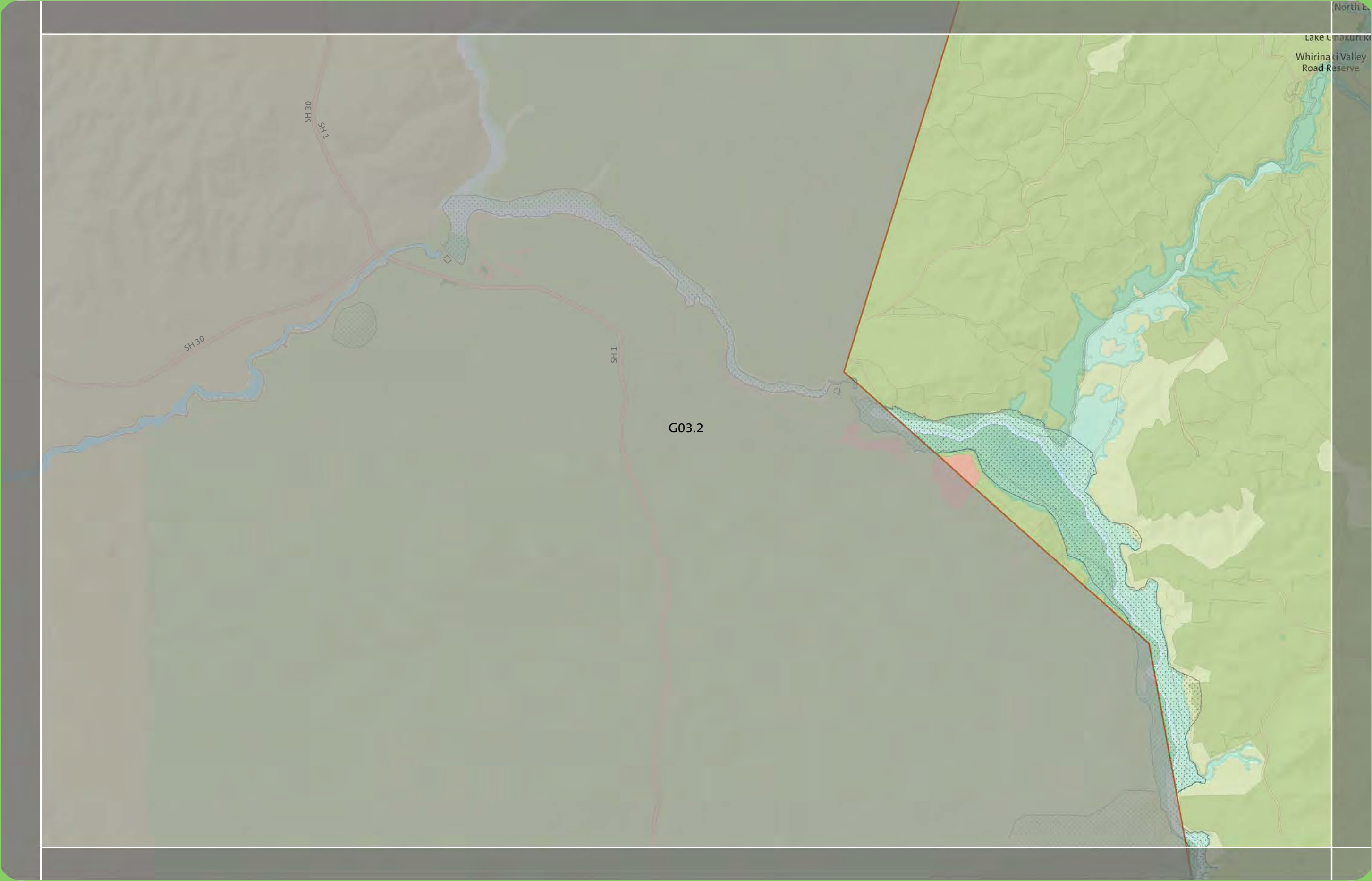


F03.1	F04.1
<b>G03.1</b>	G04.1
H03.1	H04.1



Ngati Rangitihī Environmental Management Plan  
 Nga Rawa Whakahirahira  
 Series 1: G03.1  
 | Date: October 2011 |  
 Plan prepared for Te Mana o Ngati Rangitihī Trust by Boffa Miskell Ltd



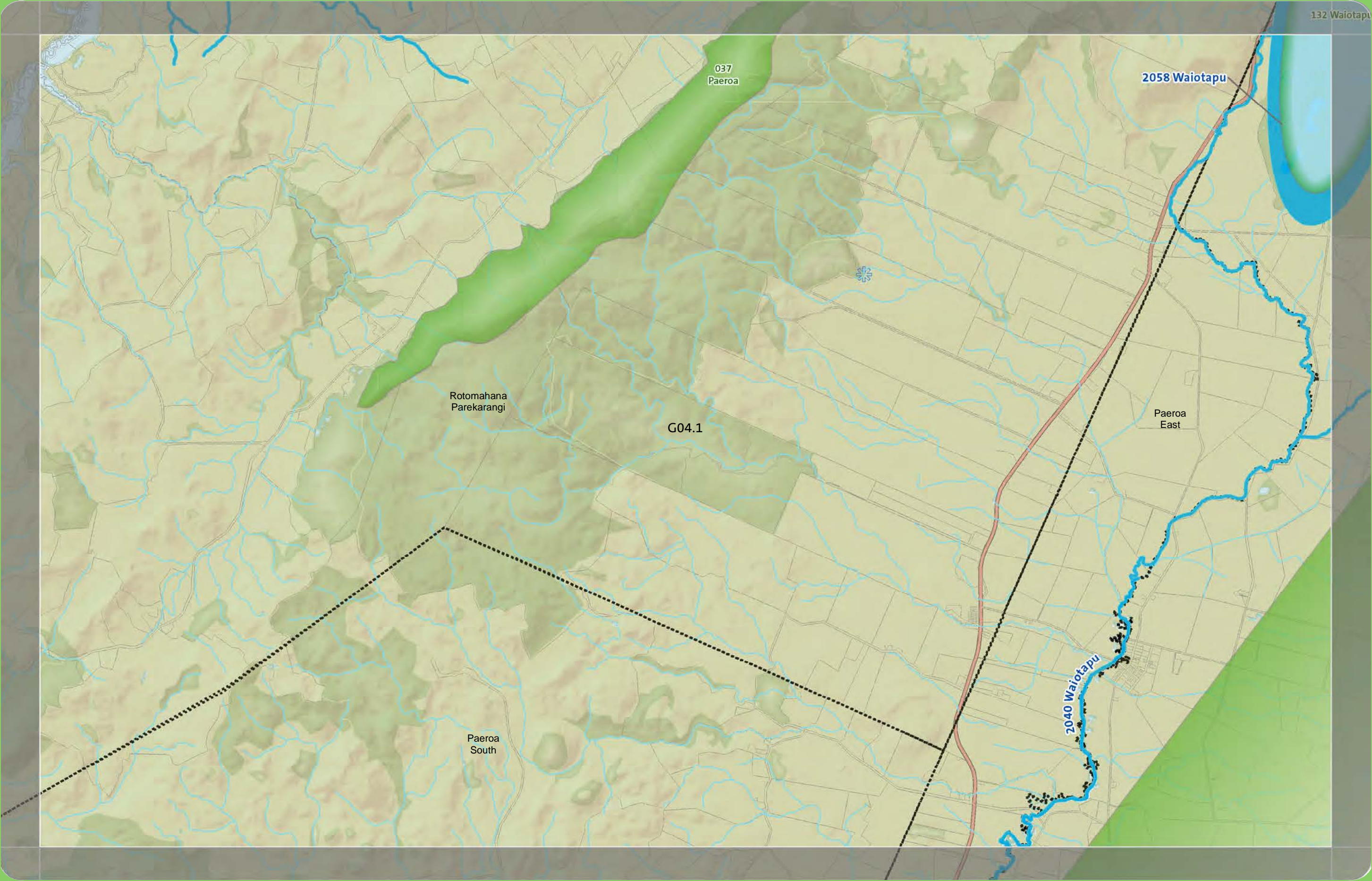


0 25 50 Kilometers

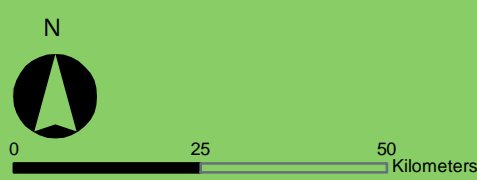
F03.2	F04.2
G03.2	G04.2
H03.2	H04.2






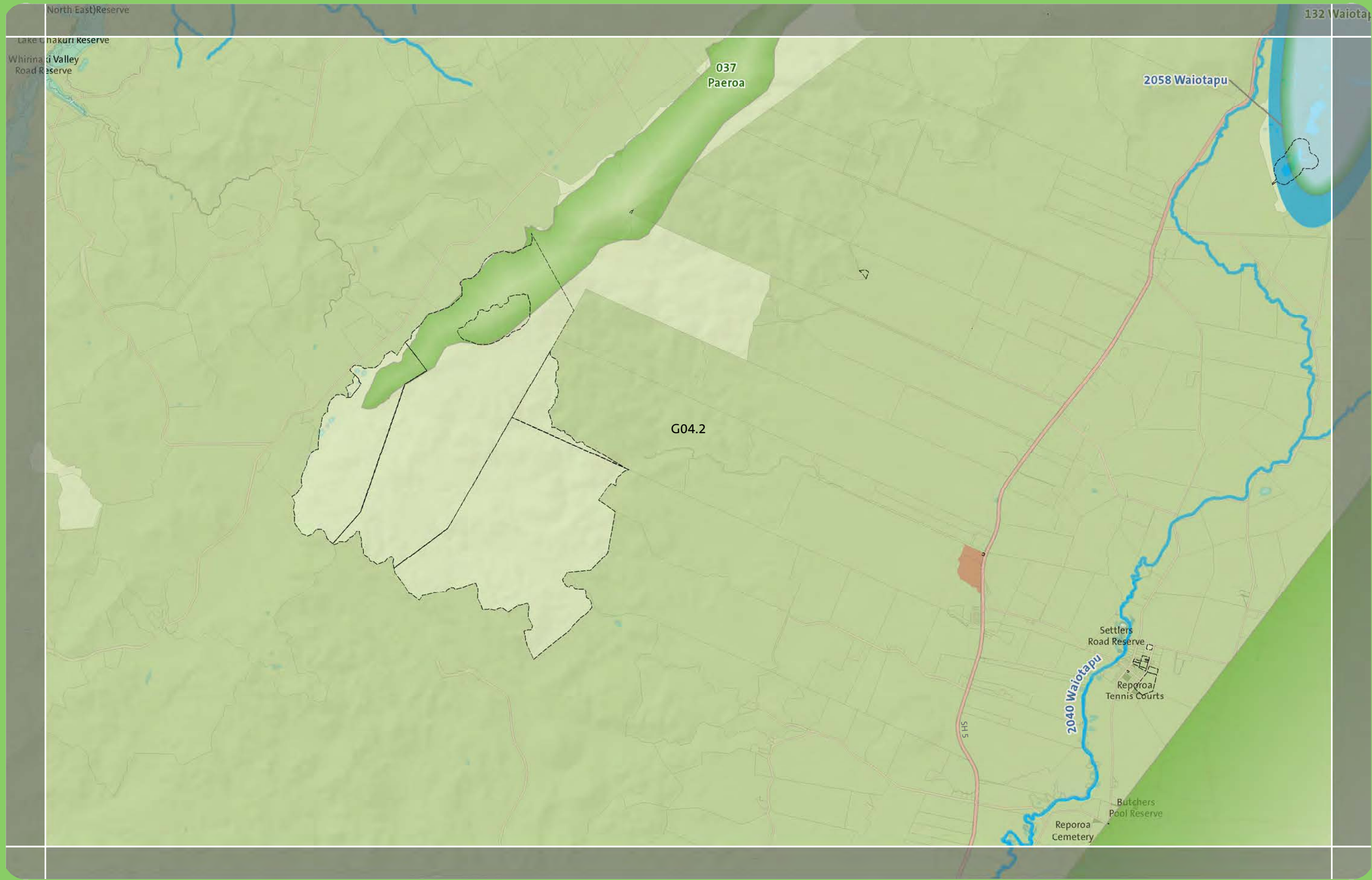


F03.1	F04.1	F05.1
G03.1	G04.1	G05.1
H03.1	H04.1	H05.1



Ngati Rangitihī Environmental Management Plan  
 Nga Rawa Whakahirahira  
 Series 1: G04.1  
 | Date: October 2011 |  
 Plan prepared for Te Mana o Ngati Rangitihī Trust by Boffa Miskell Ltd

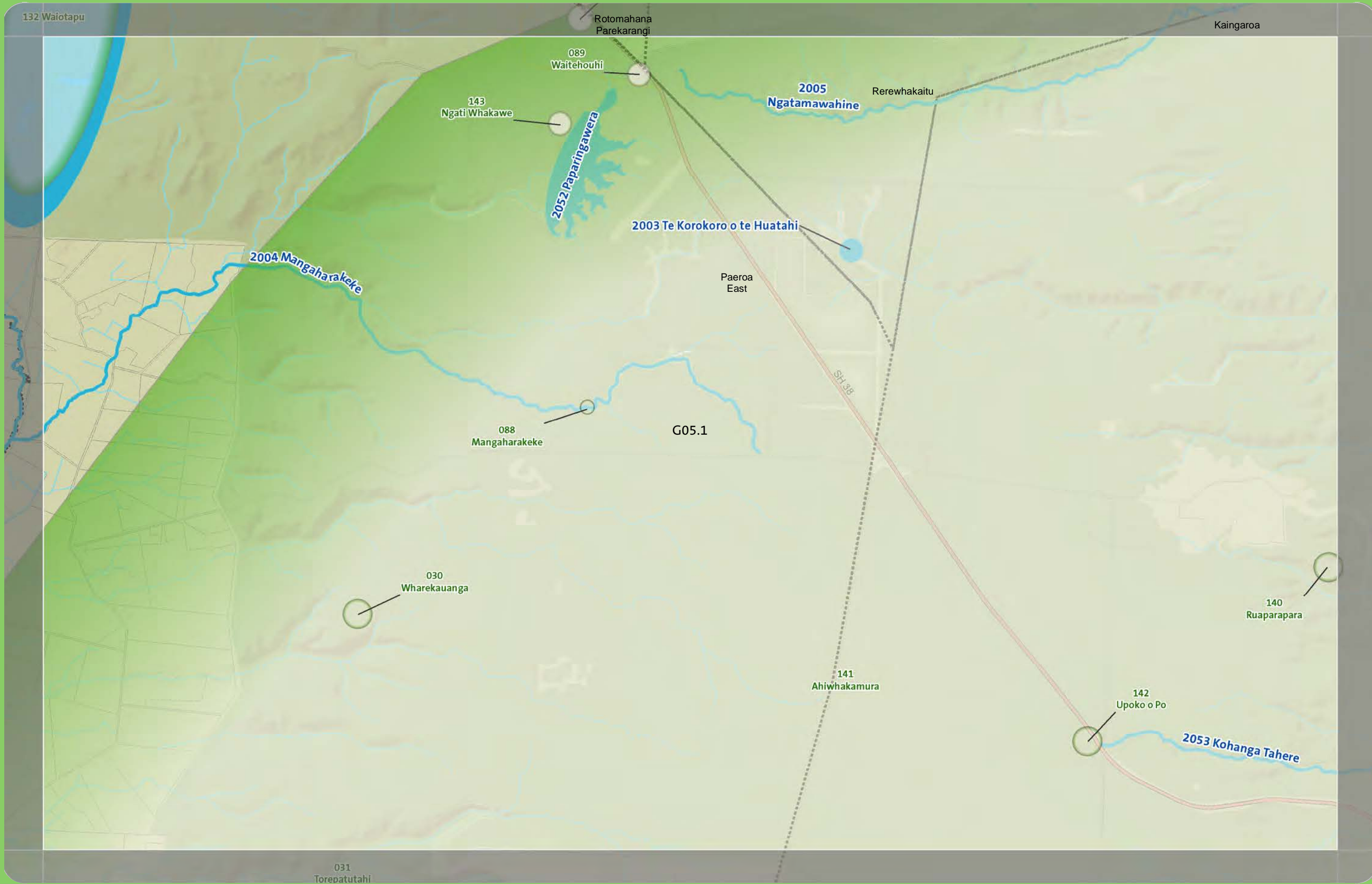




F03.2	F04.2	F05.2
G03.2	G04.2	G05.2
H03.2	H04.2	H05.2



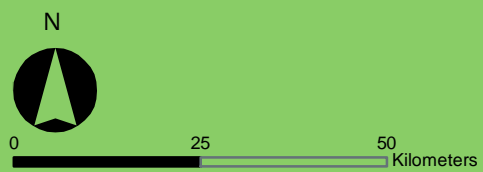




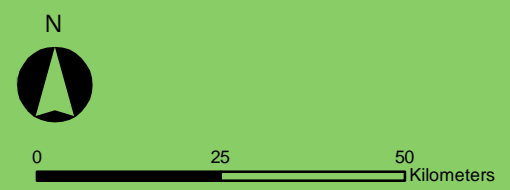
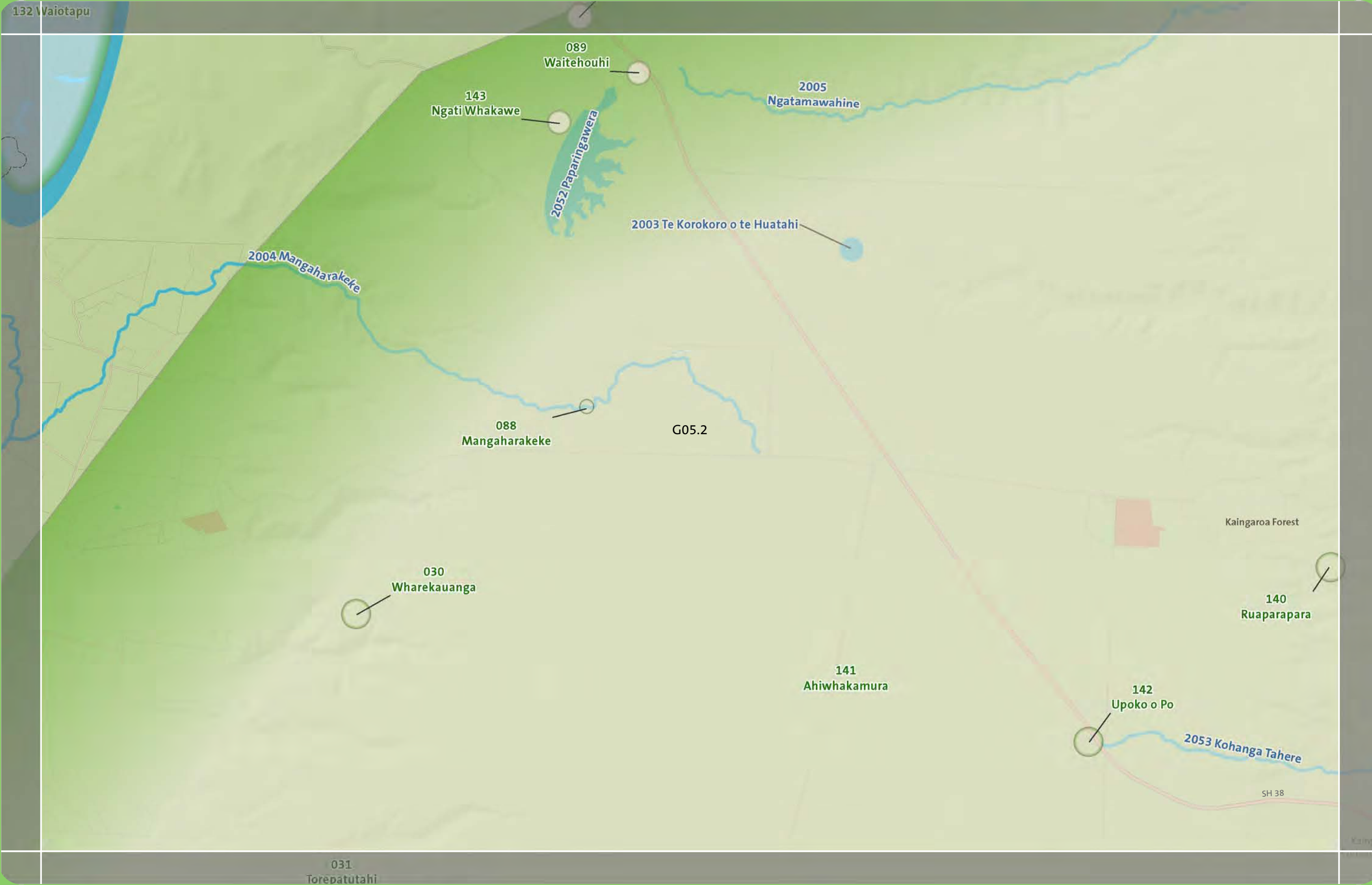
031  
Torepatutahi



F04.1	F05.1	F06.1
G04.1	G05.1	G06.1
H04.1	H05.1	H06.1



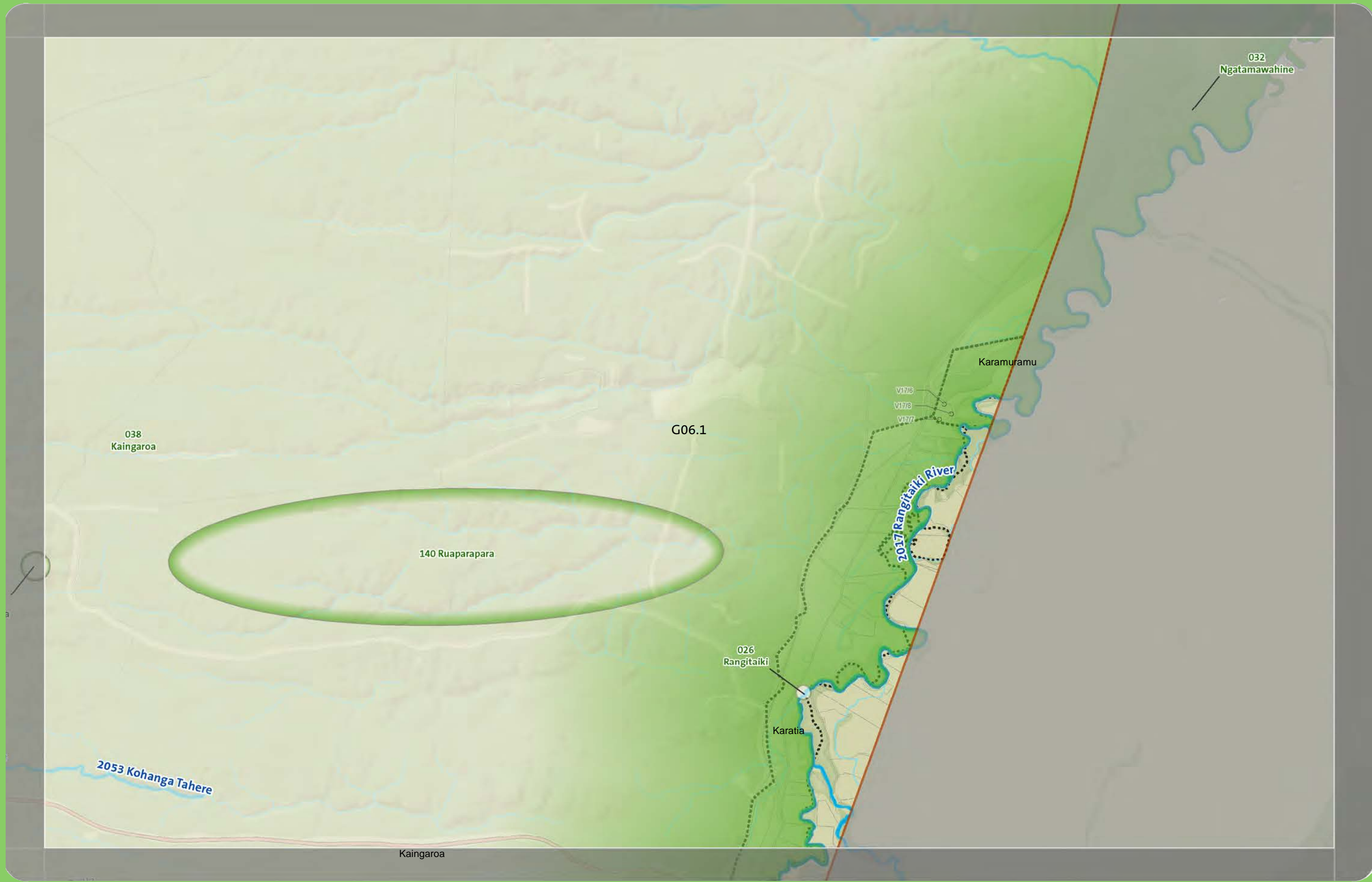




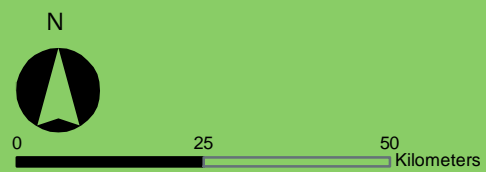
F04.2	F05.2	F06.2
G04.2	G05.2	G06.2
H04.2	H05.2	H06.2




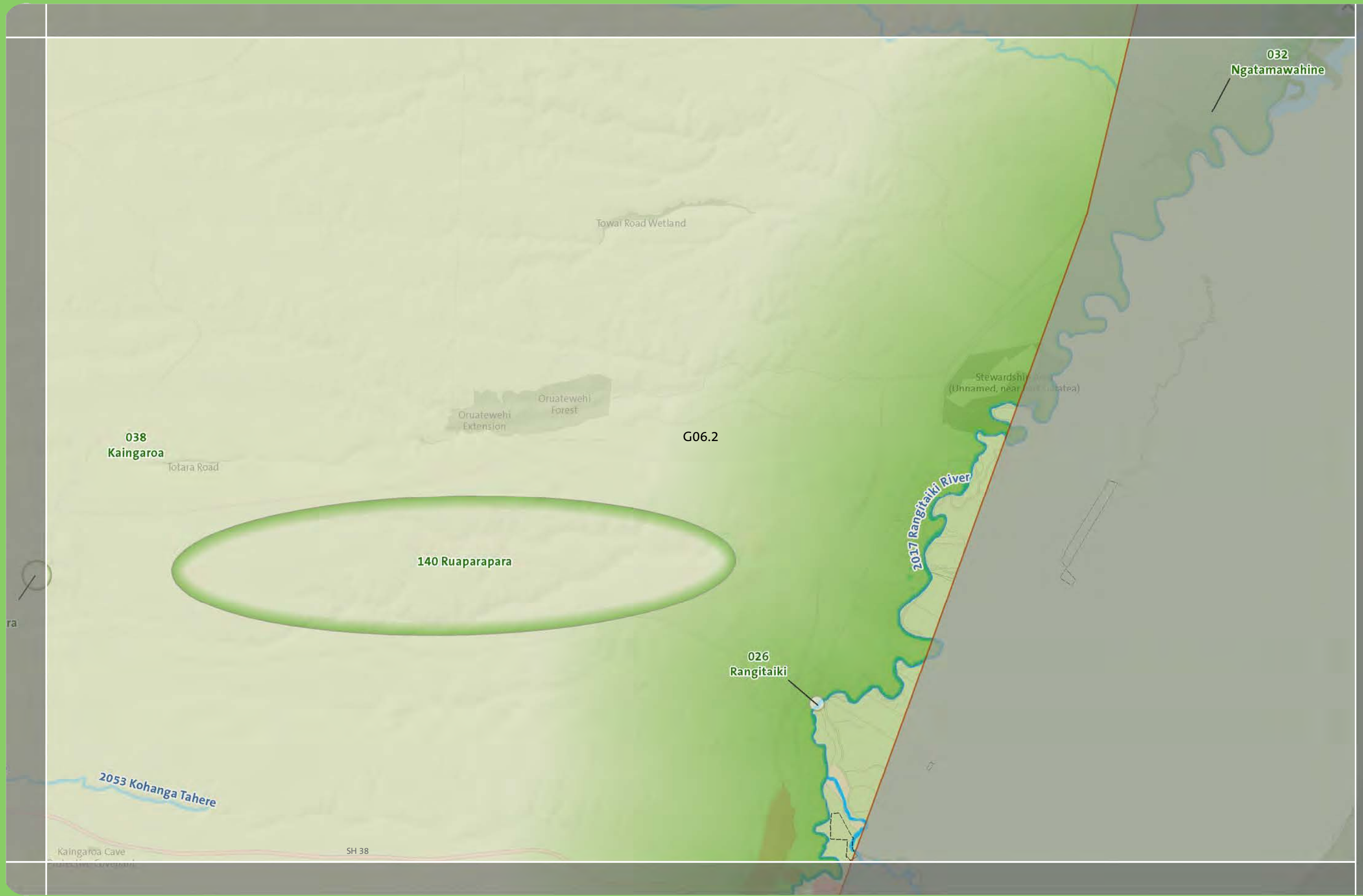




F05.1	F06.1
G05.1	<b>G06.1</b>
H05.1	H06.1



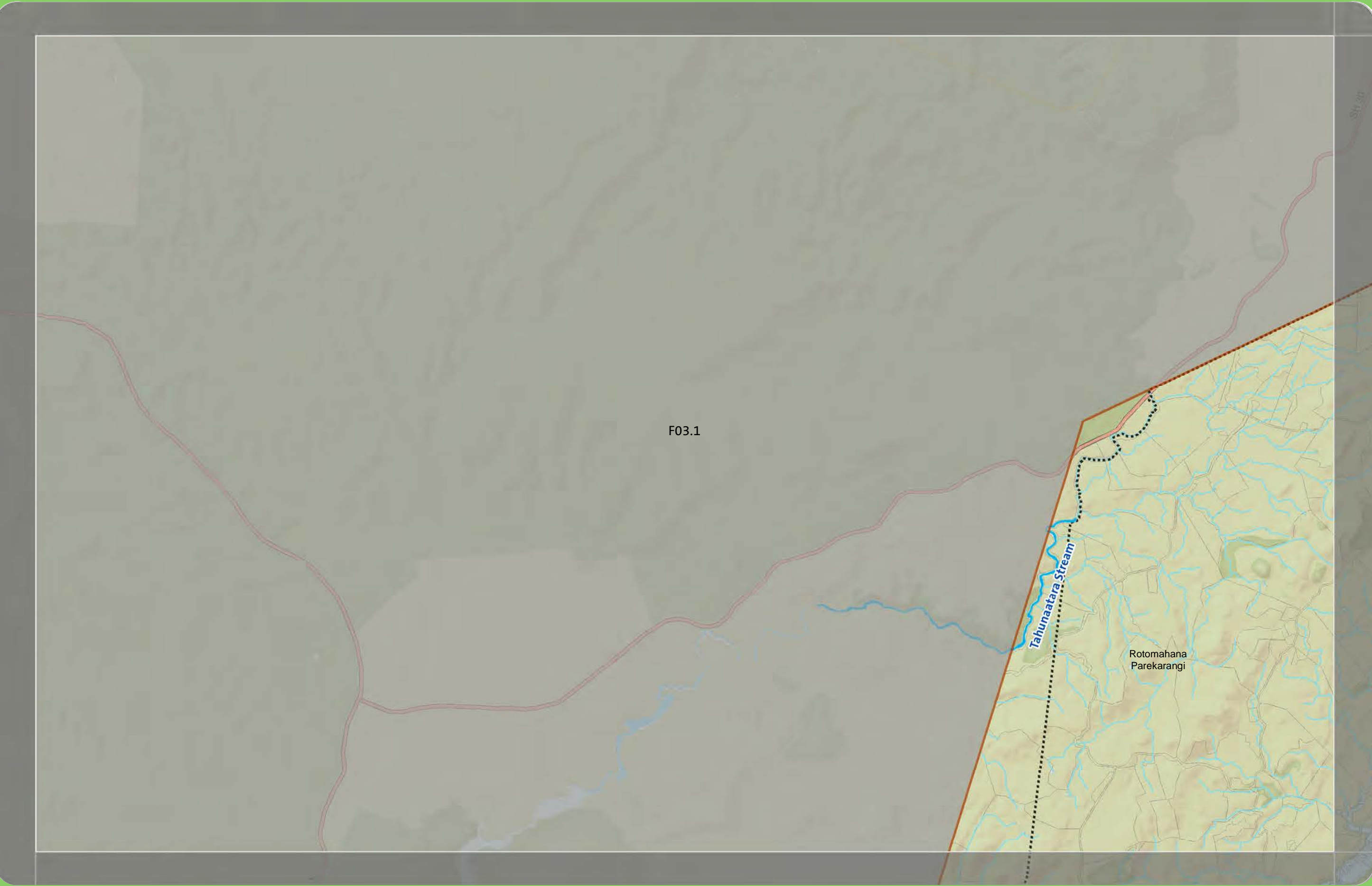




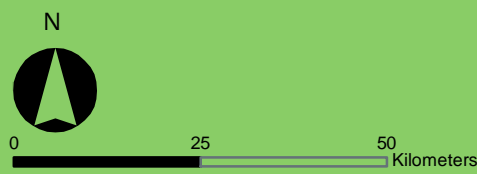
F05.2	F06.2
G05.2	<b>G06.2</b>
H05.2	H06.2



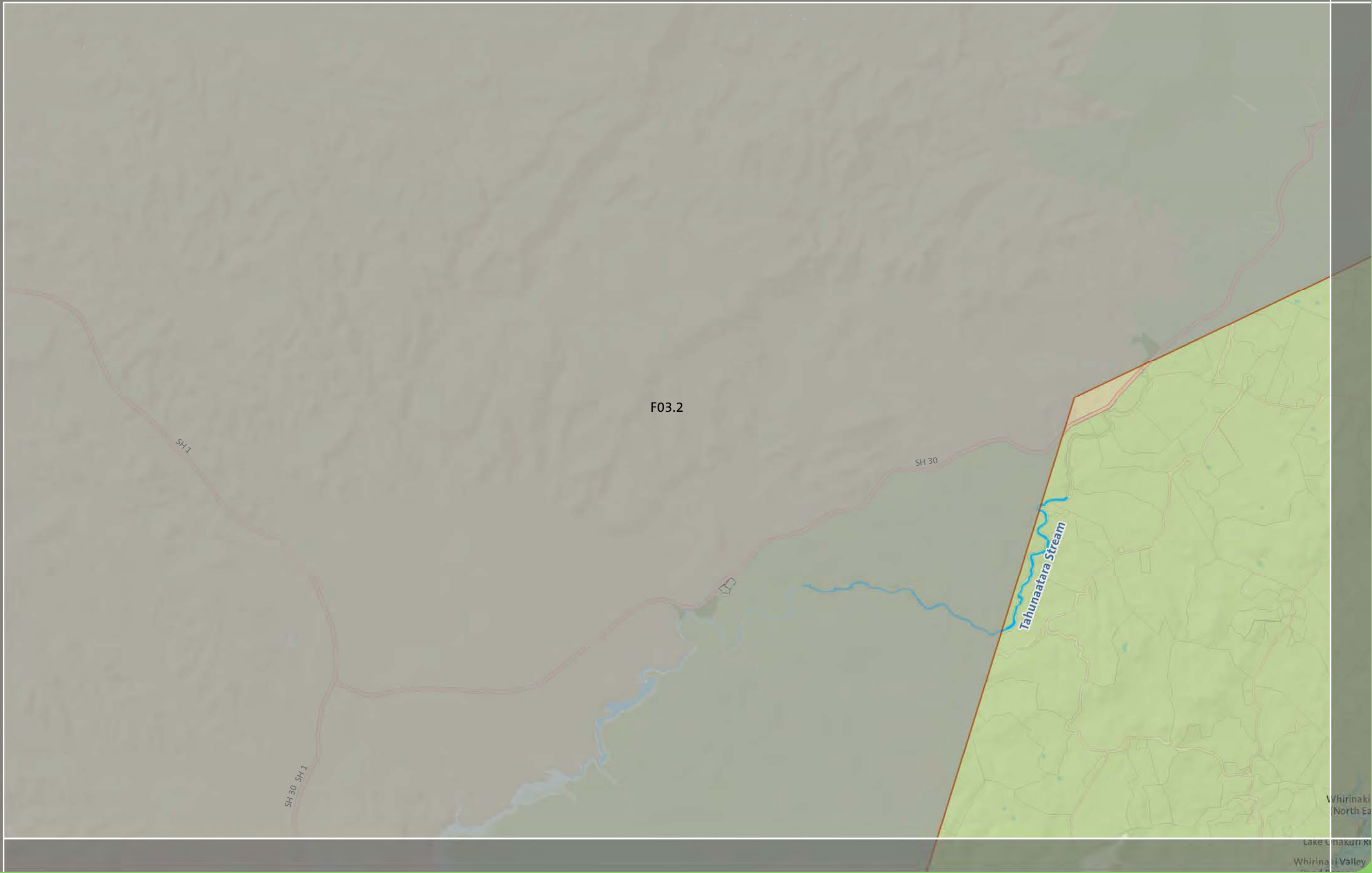





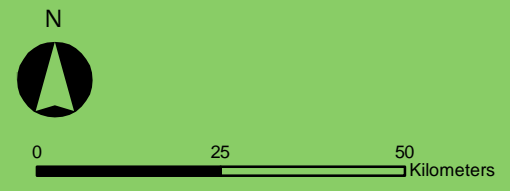
	E04.1
F03.1	F04.1
G03.1	G04.1



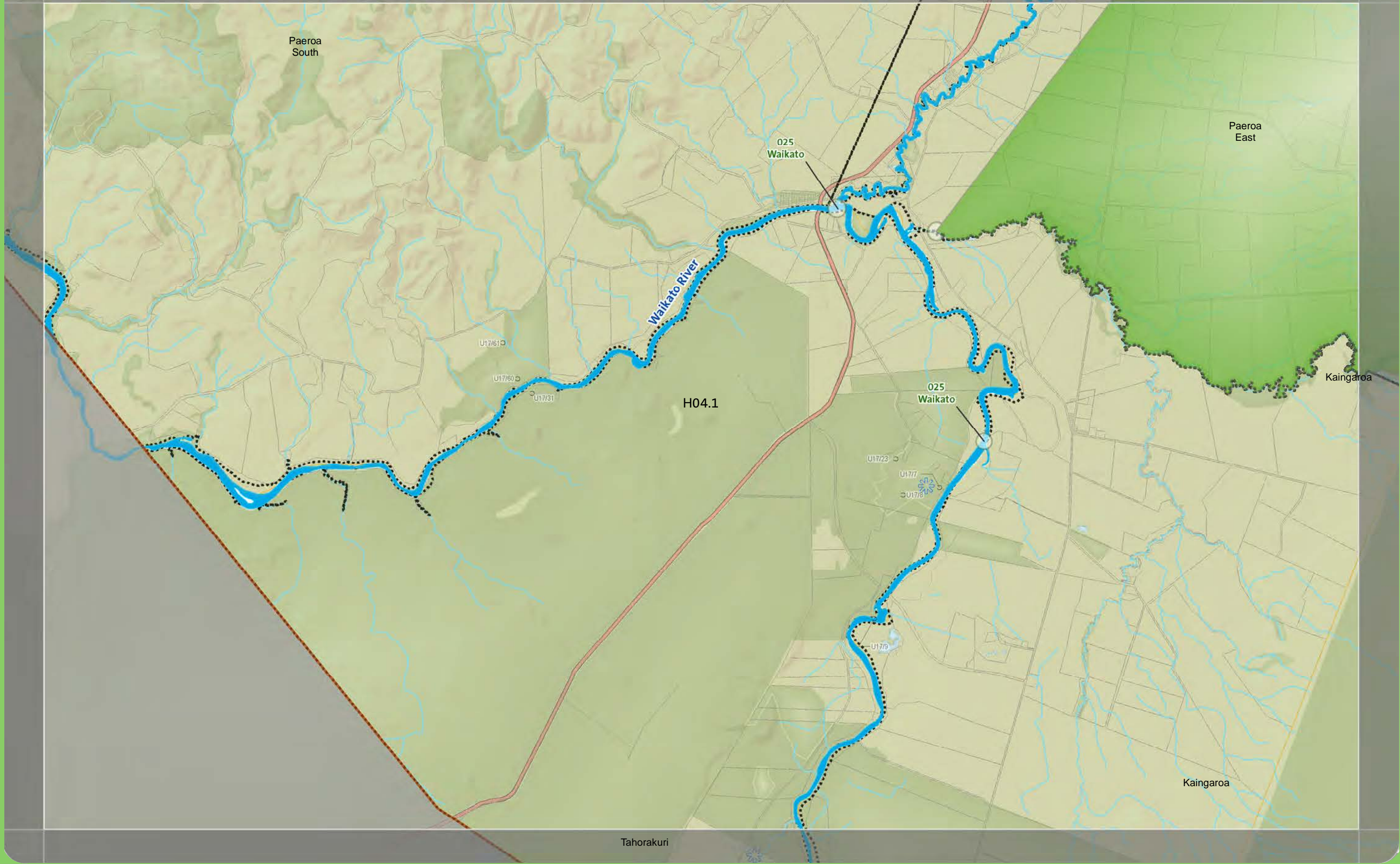




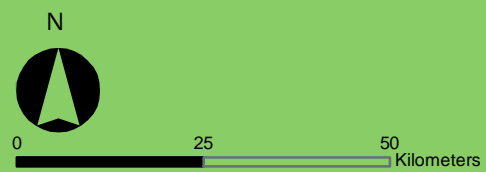
Whirinaki  
North Ea  
Lake Makuri K  
Whirinaki Valley



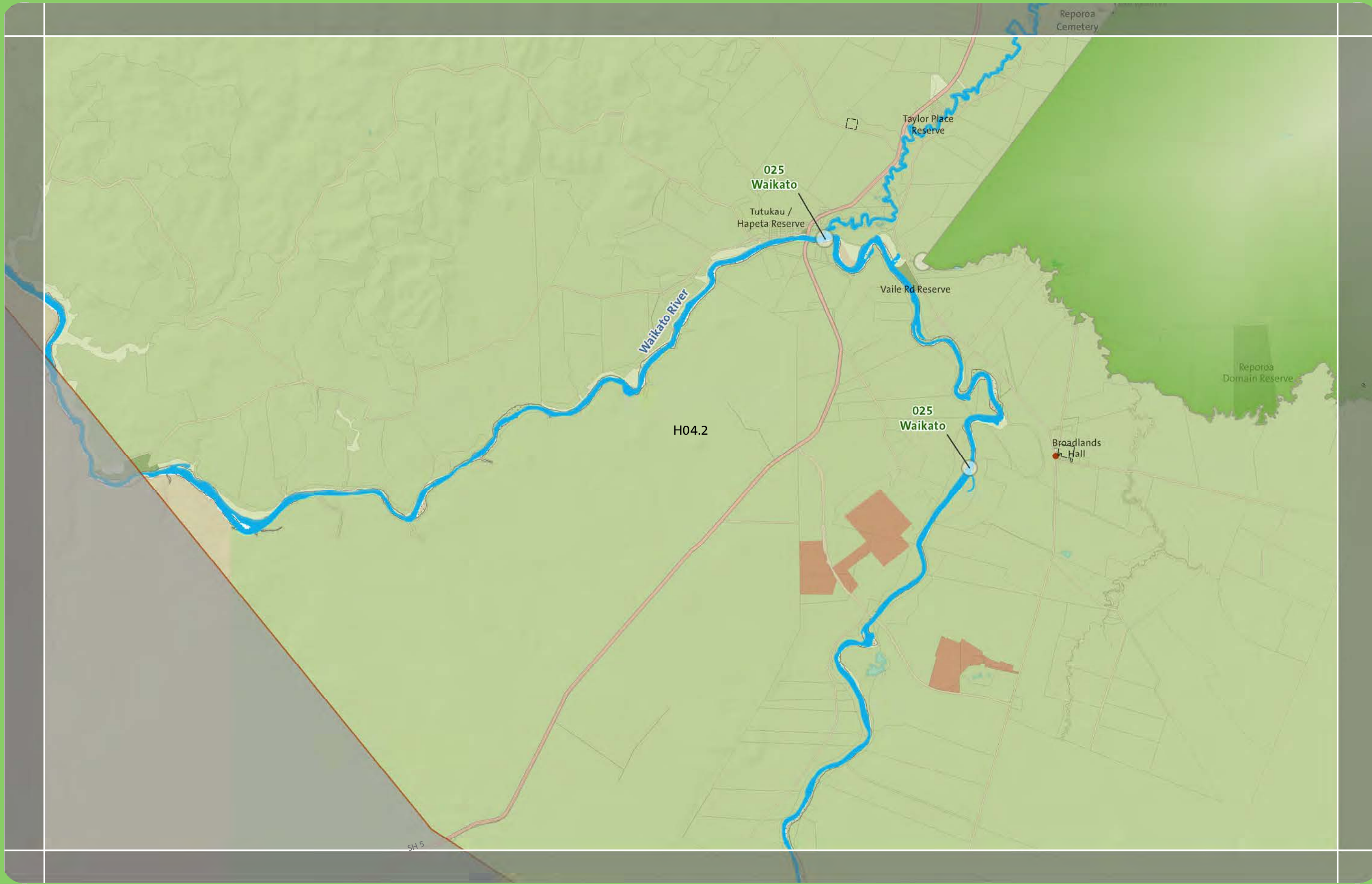




G03.1	G04.1	G05.1
H03.1	H04.1	H05.1
	I04.1	I05.1



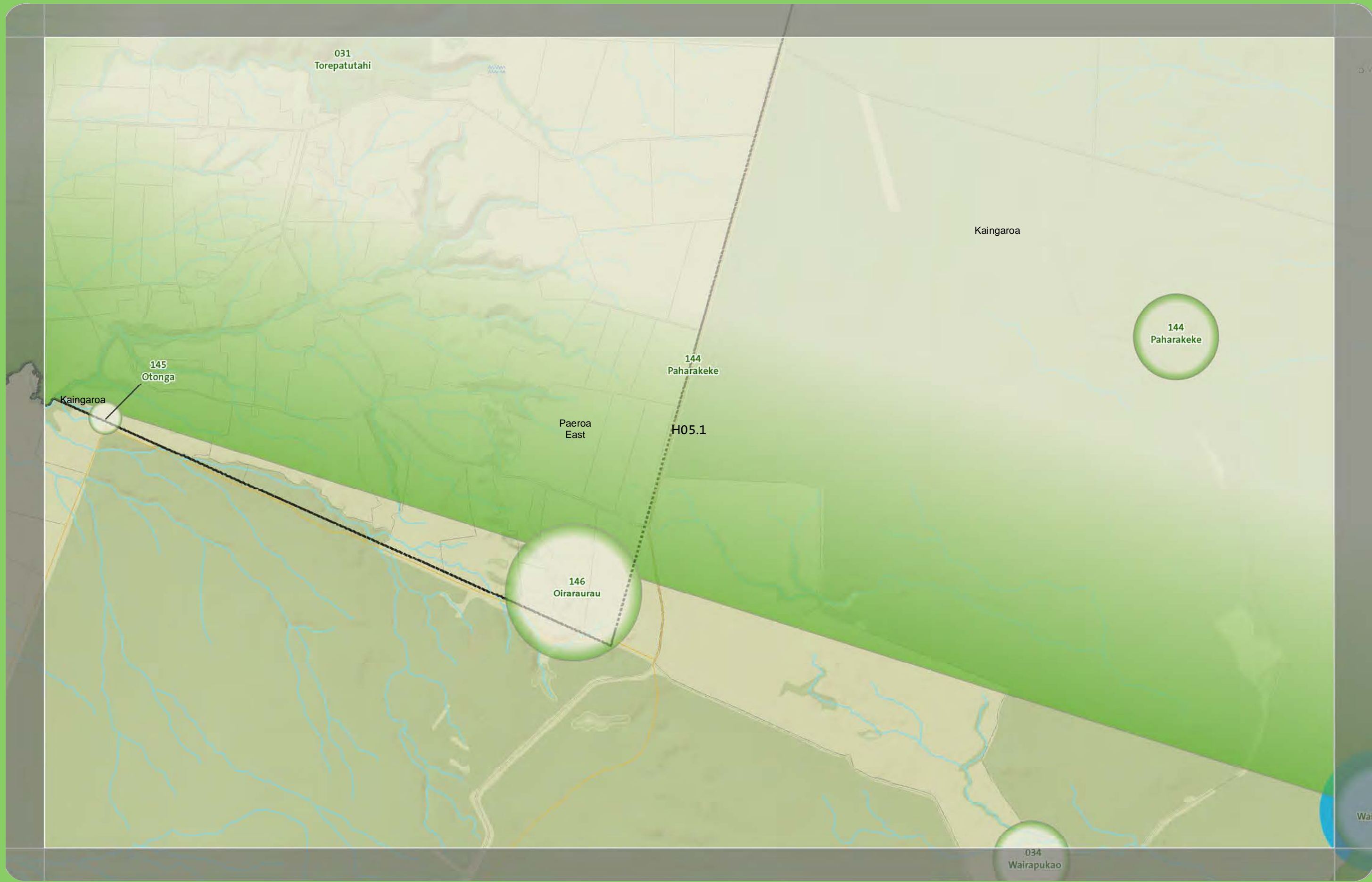




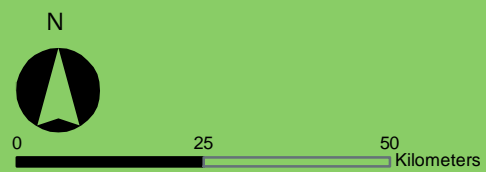
G03.2	G04.2	G05.2
H03.2	H04.2	H05.2
I04.2	I05.2	



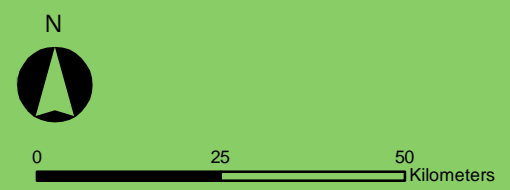
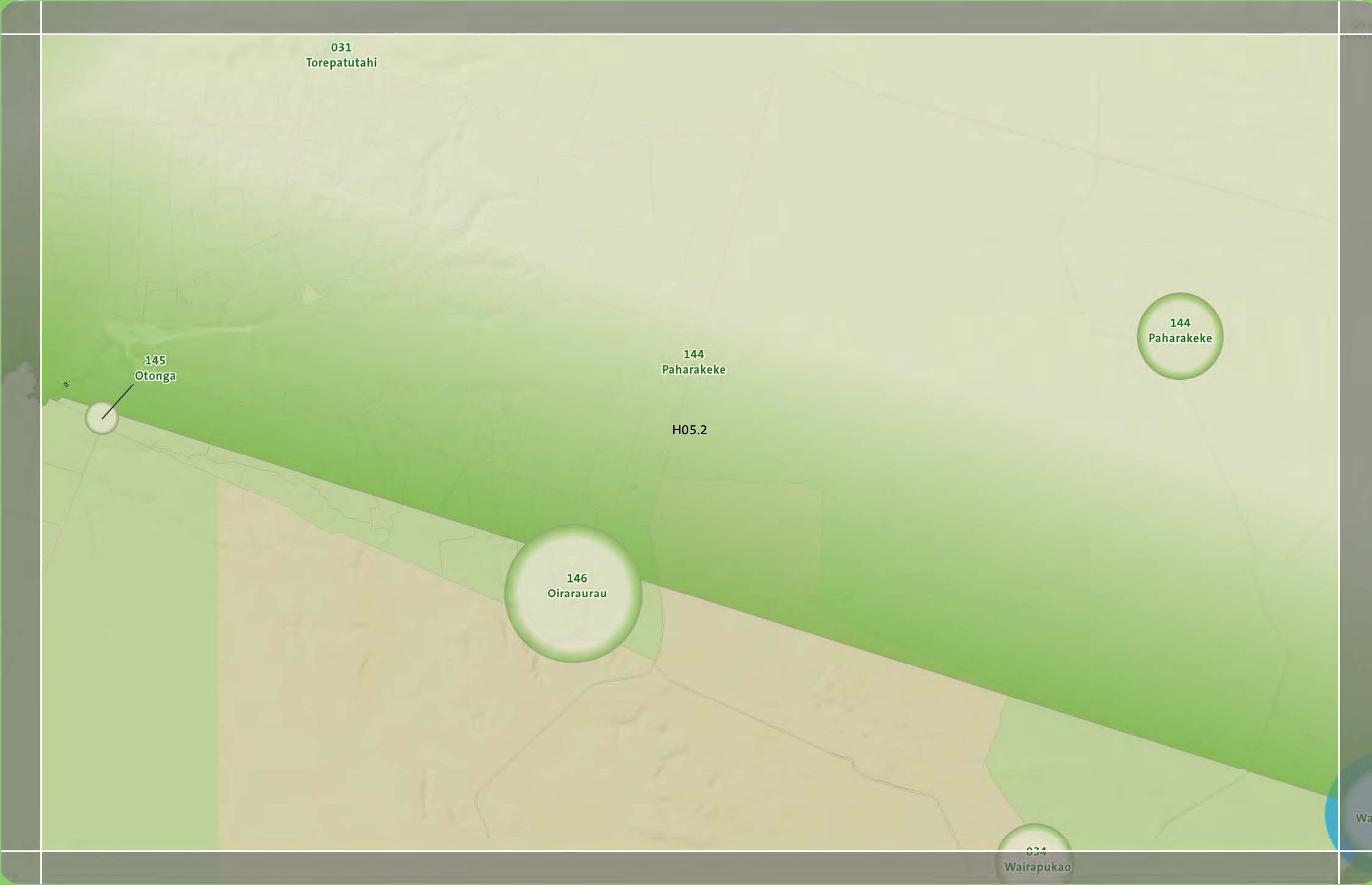




G04.1	G05.1	G06.1
H04.1	H05.1	H06.1
I04.1	I05.1	I06.1



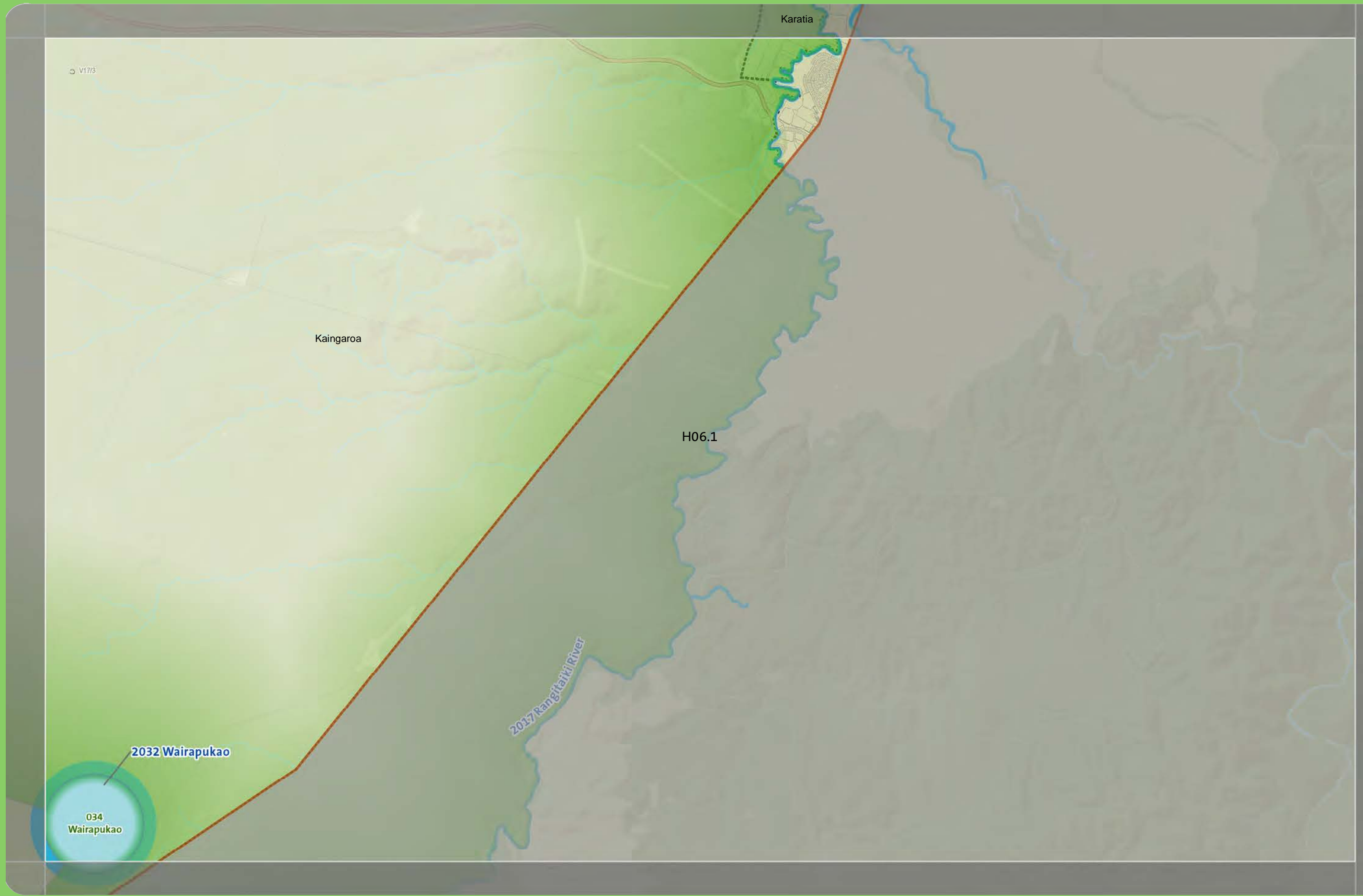




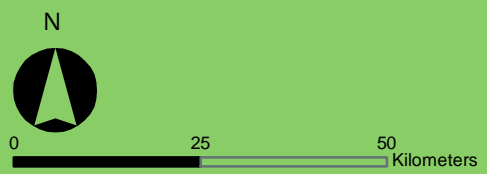
G04.2	G05.2	G06.2
H04.2	H05.2	H06.2
I04.2	I05.2	I06.2



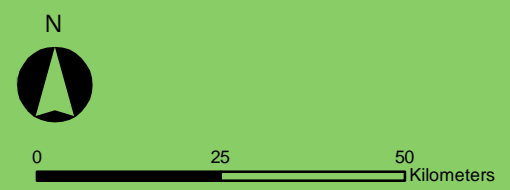
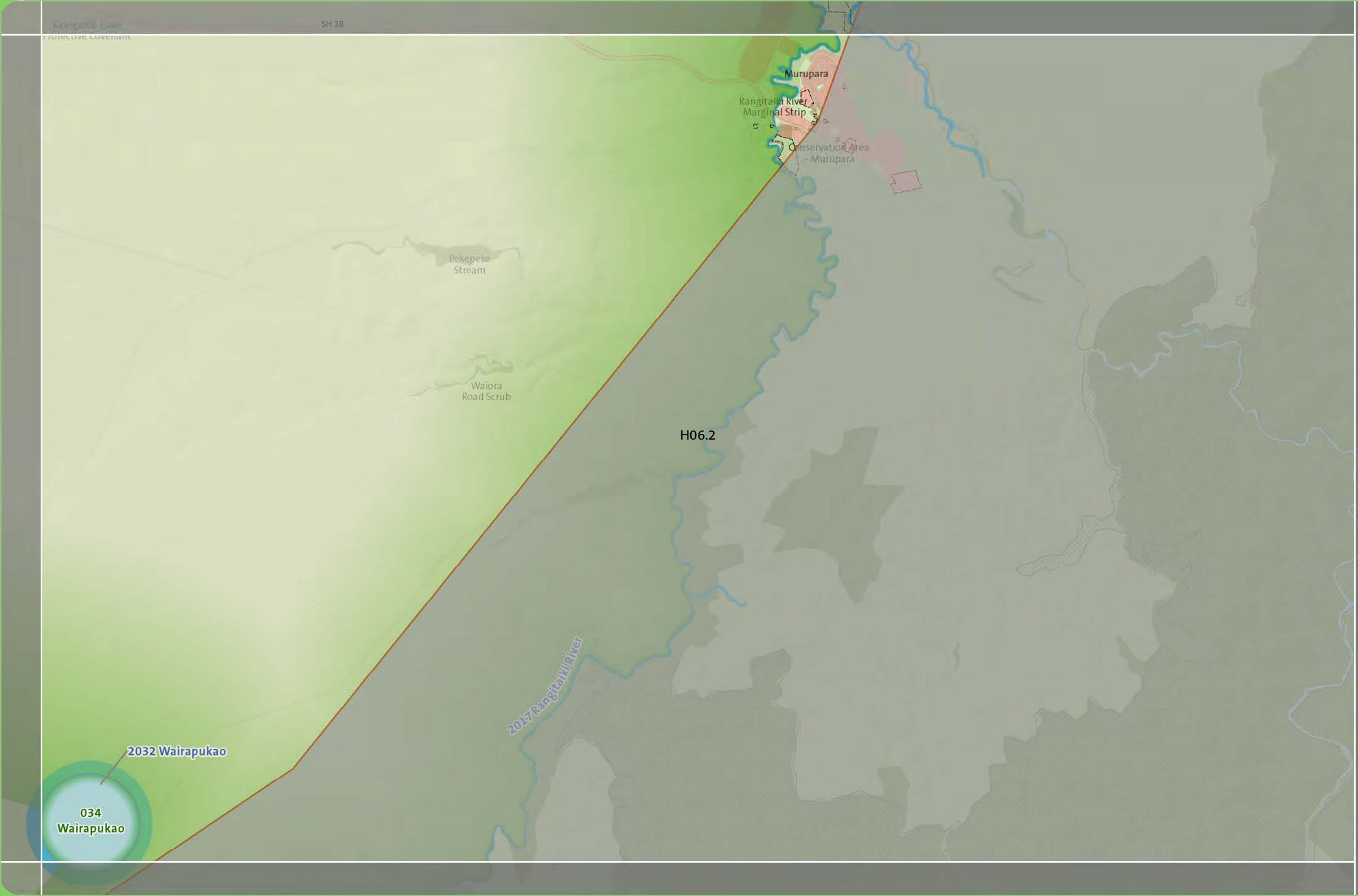




G05.1	G06.1
H05.1	H06.1
I05.1	I06.1



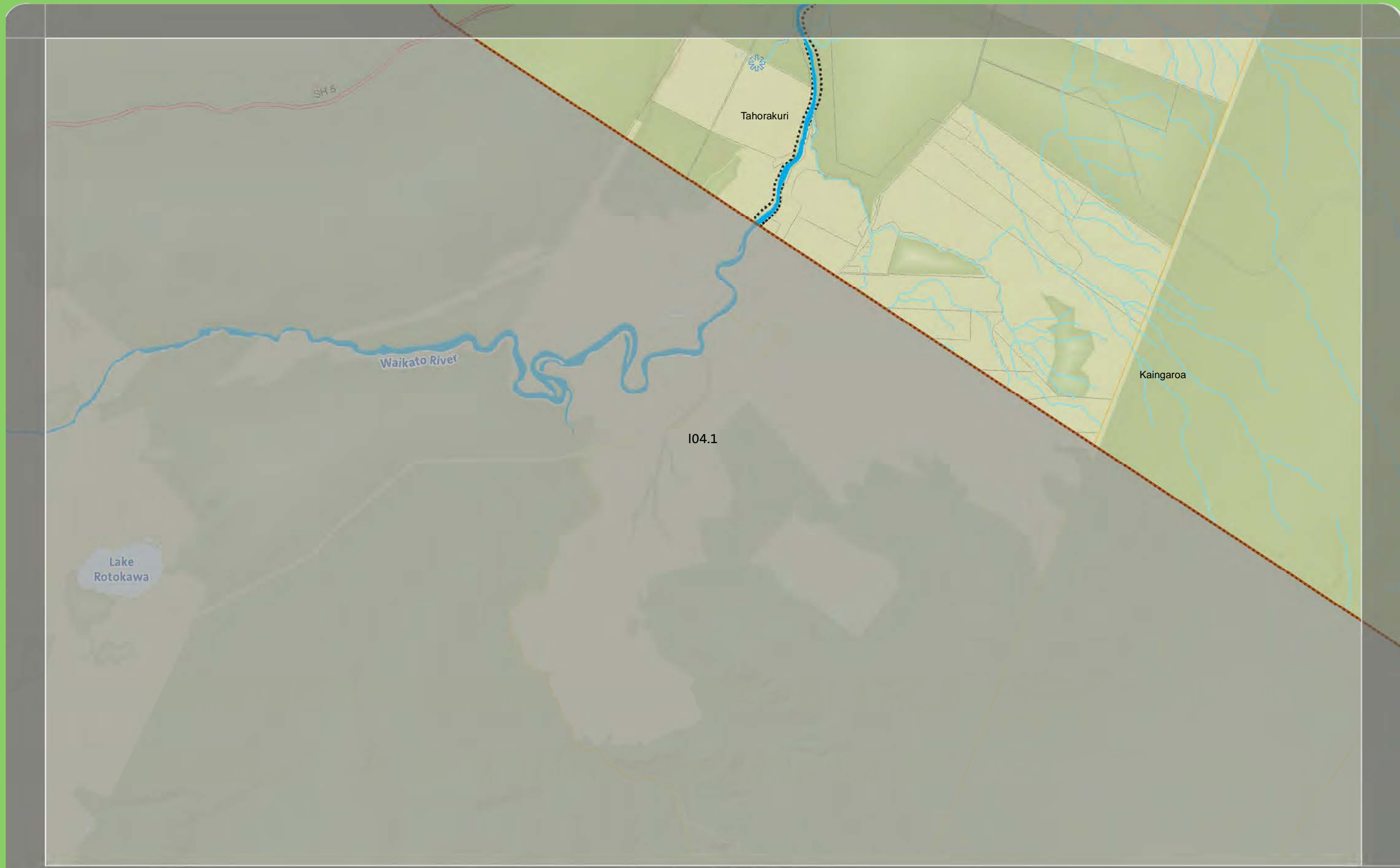





G05.2	G06.2
H05.2	H06.2
I05.2	I06.2



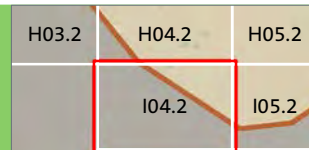
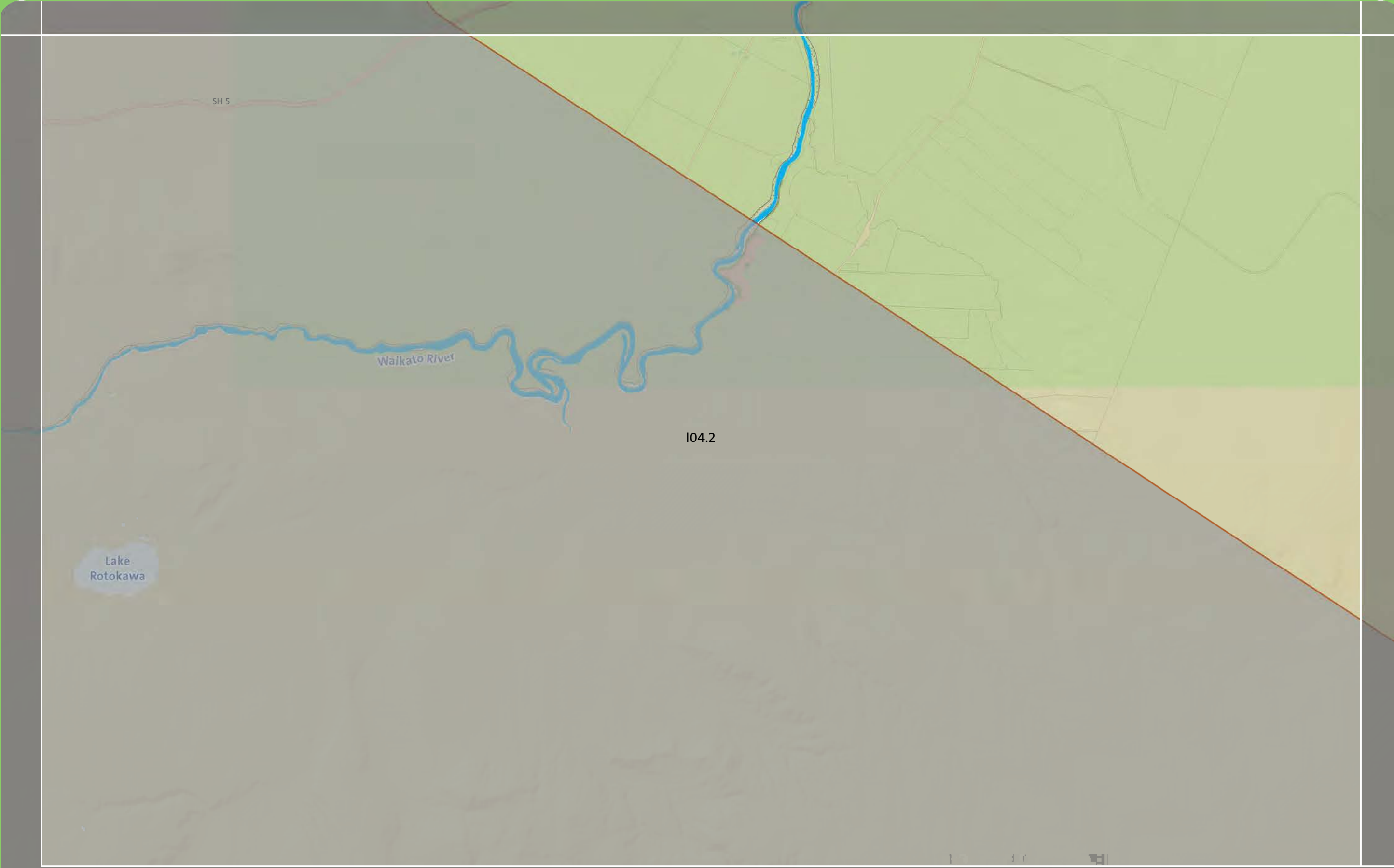




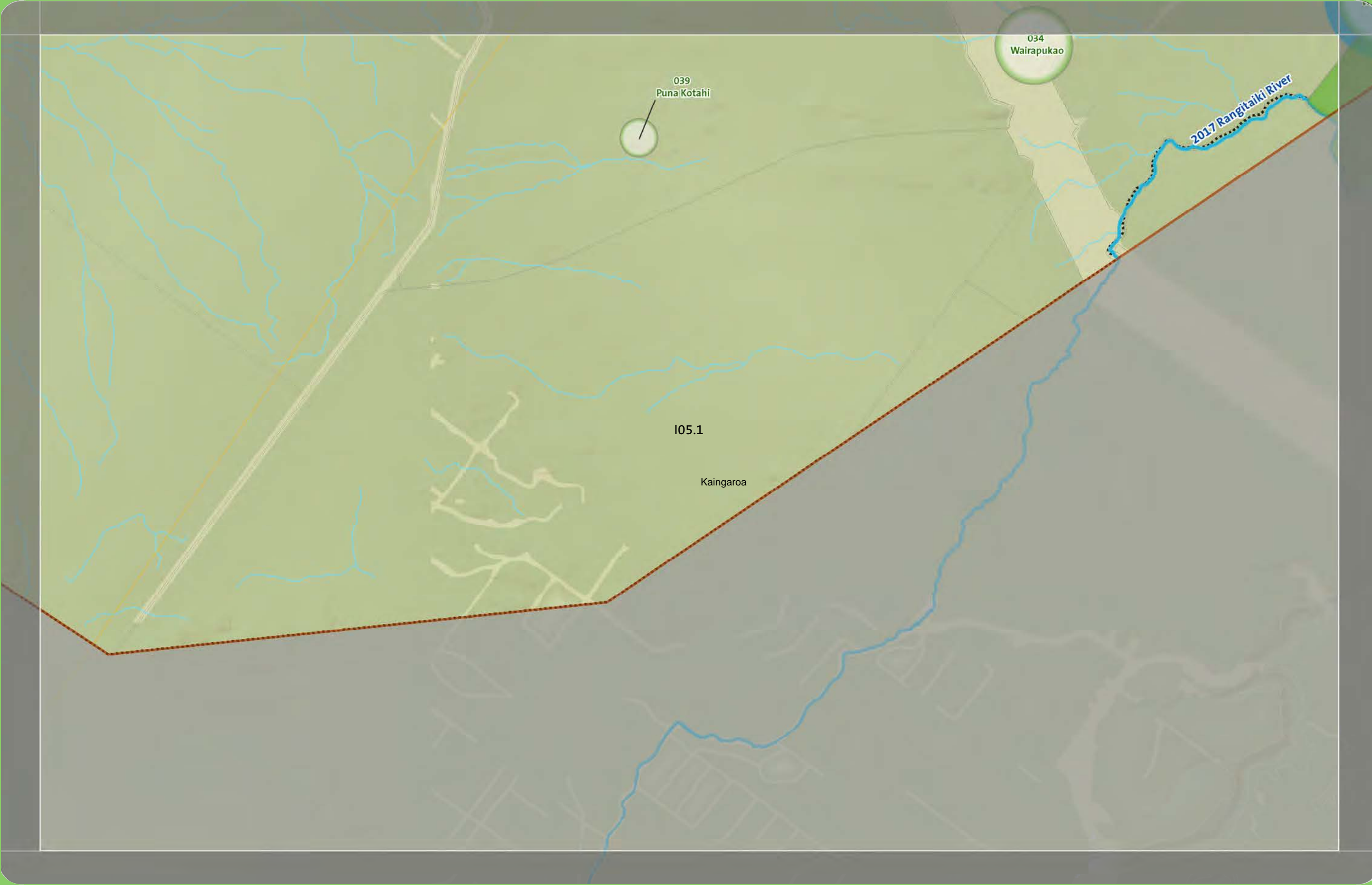
H03.1	H04.1	H05.1
	I04.1	I05.1



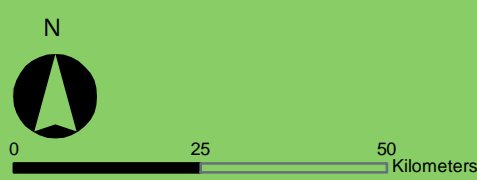






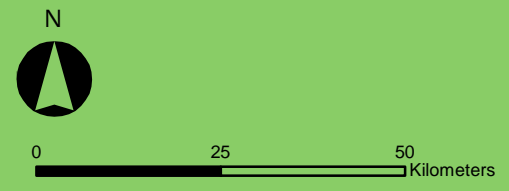
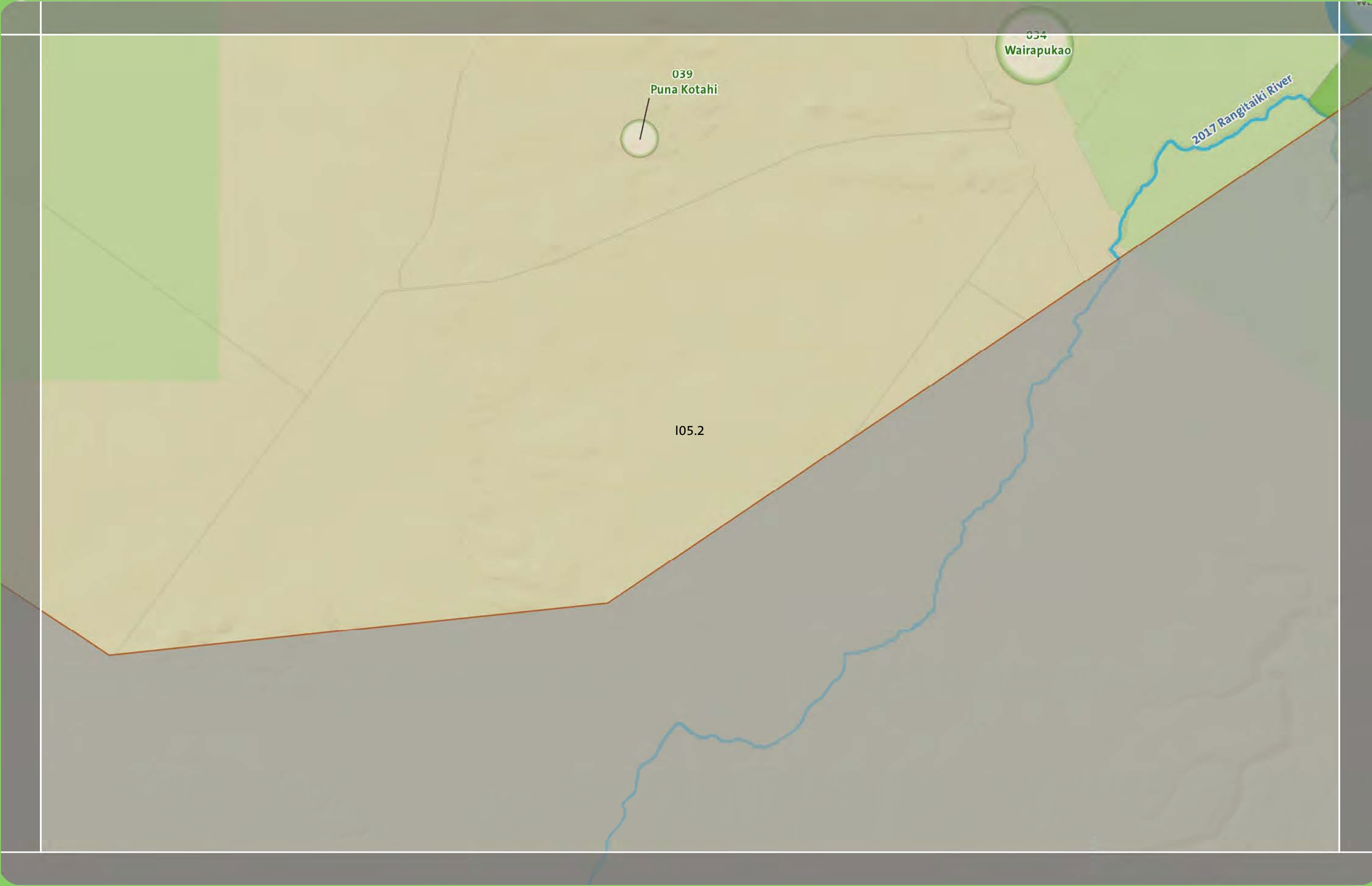


H04.1	H05.1	H06.1
I04.1	I05.1	I06.1



Ngati Rangitiki Environmental Management Plan  
 Nga Rawa Whakahirahira  
 Series 1: I05.1  
 | Date: October 2011 |  
 Plan prepared for Te Mana o Ngati Rangitiki Trust by Boffa Miskell Ltd

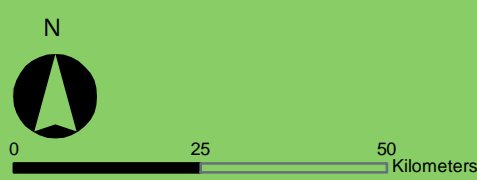





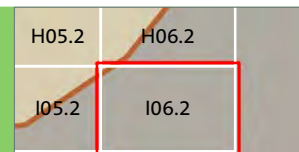
H04.2	H05.2	H06.2
I04.2	I05.2	I06.2



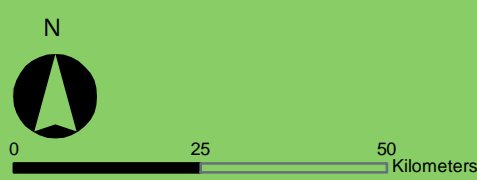

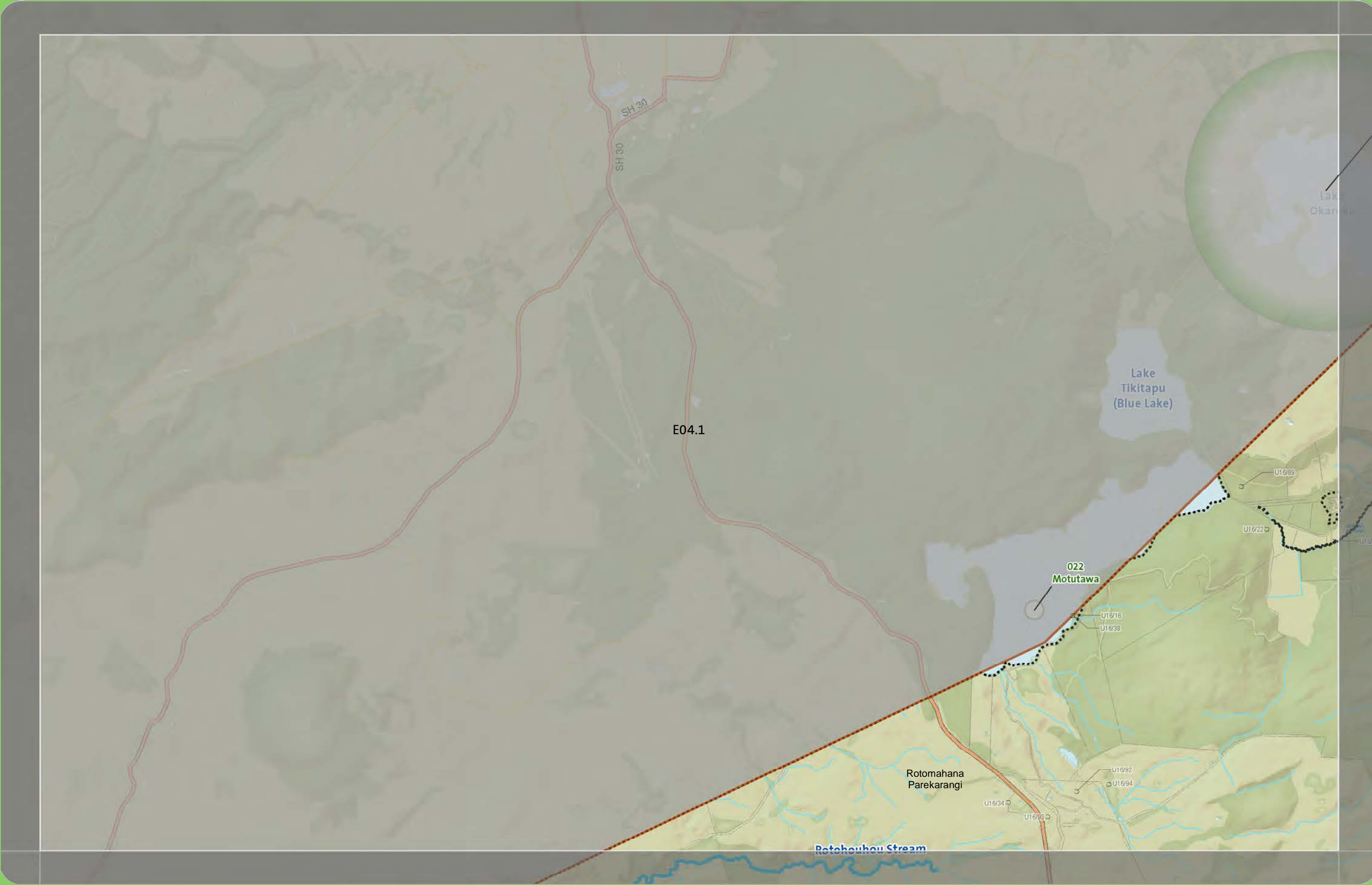








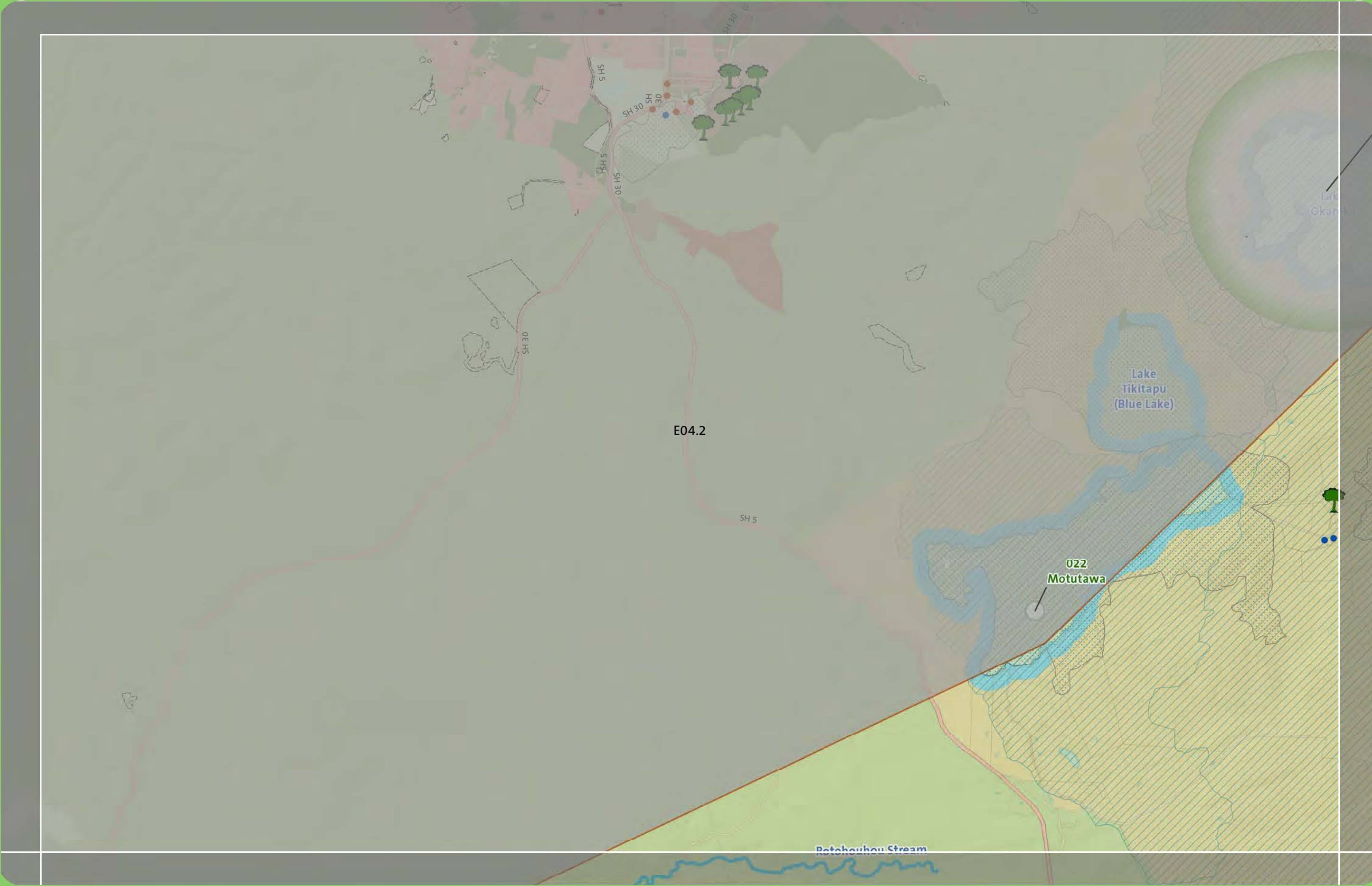





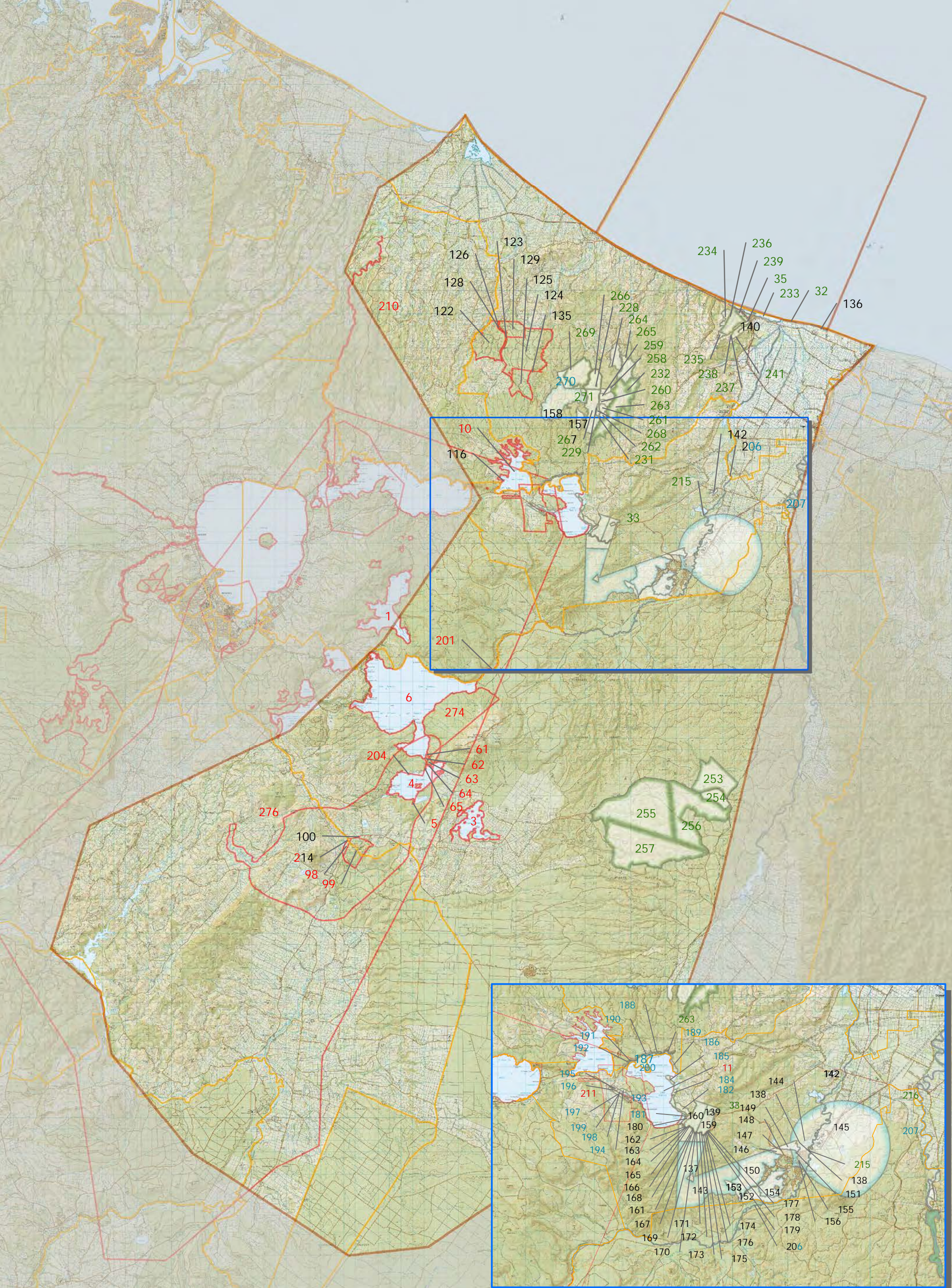


Ngati Rangitihī Environmental Management Plan  
 Nga Rawa Whakahirahira  
 Series 1: E04.1  
 | Date: October 2011 |  
 Plan prepared for Te Mana o Ngati Rangitihī Trust by Boffa Miskell Ltd









- Statutory Acknowledgements**
- Ngati Awa
  - Te Arawa
  - Ngati Tuwharetoa (Bay of Plenty)
  - Ngati Rangitihui Rohe
  - District boundary

**Ngati Rangitihui Environment Management Plan**  
**STATUTORY ACKNOWLEDGEMENTS**